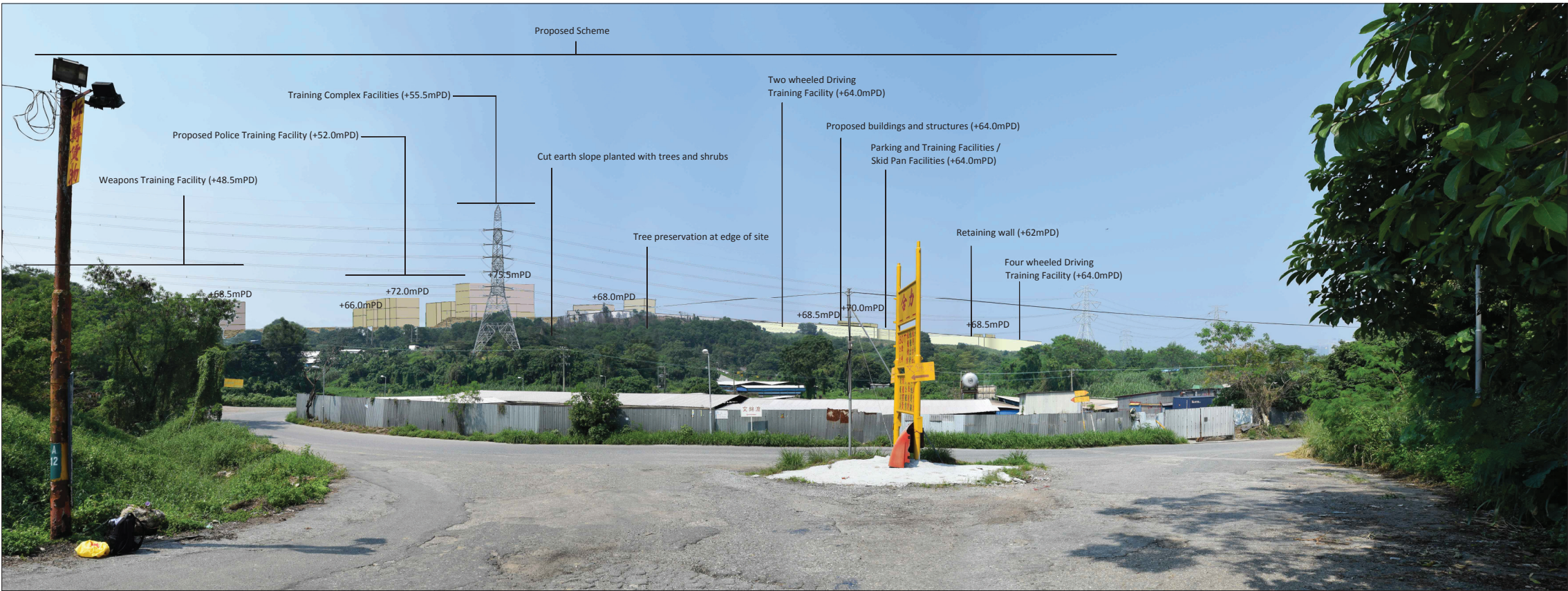
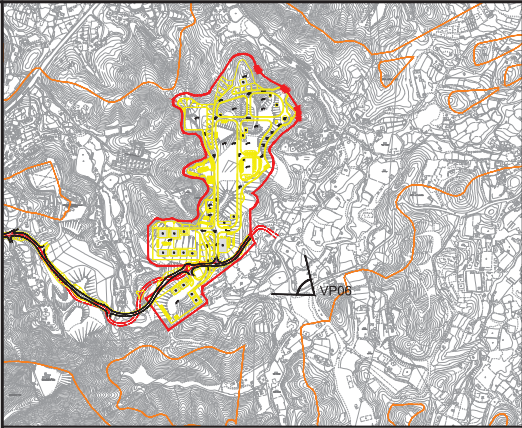




Vantage Point 06: View looking north west for Vehicle travellers on road to south of Kong Nga Po Road (VSR2.5) (Existing Situation)



Vantage Point 06: View looking north west for Vehicle travellers on road to south of Kong Nga Po Road (VSR2.5) (Day 1 with no mitigation measures)




LOCATION PLAN  
N.T.S.

Vantage Point 06 (VP06)  
Vantage Point Elevation: +26.4mPD  
Viewing distance: 200m  
Maximum Height of Proposed Scheme: +75.5mPD

P1	SEP 15	CCH	FIRST ISSUE	MT	SHC
Rev	Date	Drawn	Description	Ch'k'd	App'd



20/F AIA Kowloon Tower  
Landmark East  
100 How Ming Street  
Kwun Tong, Kowloon  
Hong Kong  
T +852 2388 5757  
F +852 2387 1888  
W www.mottmac.com.hk

Client	 CIVIL ENGINEERING AND DEVELOPMENT DEPARTMENT
--------	--

Project	AGREEMENT NO. CE31 / 2014(CE) ENGINEERING STUDY FOR POLICE FACILITIES IN KONG NGA PO - FEASIBILITY STUDY
---------	---

Title	LANDSCAPE AND VISUAL MITIGATION MEASURES - PHOTOMONTAGE
-------	--

Designed	KC	Eng check	MT
Drawn	CCH	Coordination	LL
Dwg check	KC	Approved	SHC
Scale at A1	N.T.S.	Status	PRE
		Rev	P1

Drawing Number  
FIGURE 10-49