


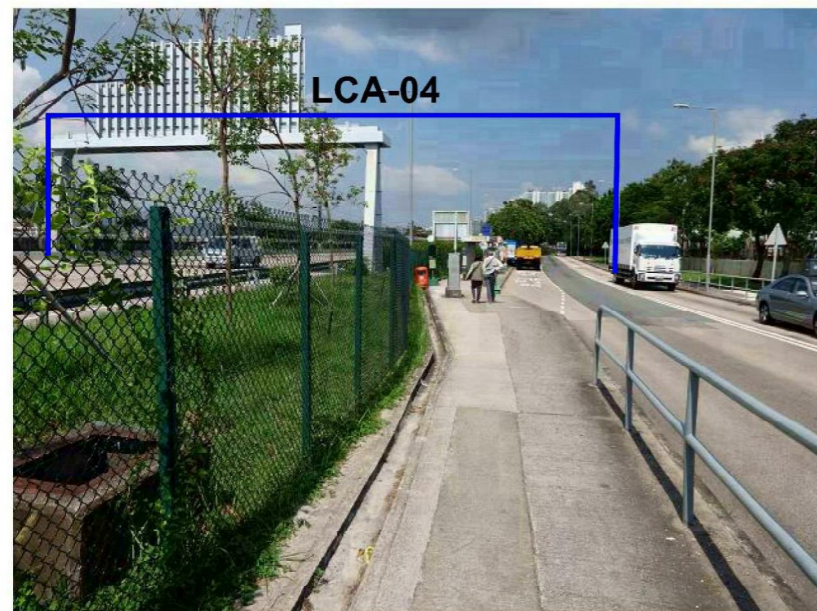
LCA-01 SHA TIN WATERFRONT INDUSTRIAL LCA (VIEWPOINT V1)



LCA-02 SHA TIN HOI AND SHING MUN RIVER INSHORE WATER LCA (VIEWPOINT V2)



LCA-03 MA ON SHAN WATERFRONT RESIDENTIAL LCA (VIEWPOINT V3)



LCA-04 MA ON SHAN TRANSPORTATION CORRIDOR LCA (VIEWPOINT V4)



LCA-05 A KUNG KOK AND TAI SHUI HANG MISCELLANEOUS URBAN FRINGE LCA (VIEWPOINT V5)



LCA-06 NUI PO SHAN UPLAND AND HILLSIDE LCA (VIEWPOINT V6)

PROJECT

RELOCATION OF SHA TIN SEWAGE TREATMENT WORKS TO CAVERNS: CAVERNS AND SEWAGE TREATMENT WORKS - INVESTIGATION, DESIGN AND CONSTRUCTION

CLIENT

渠務署
Drainage Services Department

CONSULTANT

AECOM Asia Company Ltd.
www.aecom.com

SUB-CONSULTANTS

ISSUE/REVISION

NO.	DATE	DESCRIPTION	CHK.

STATUS

SCALE **DIMENSION UNIT**

A3 1 : 1000 METRES

KEY PLAN

PROJECT NO. **CONTRACT NO.**

60334056 CE 30/2014 (DS)


SHEET TITLE

LANDSCAPE CHARACTER AREAS PHOTOS


SHEET NUMBER

60334056/EIA/10.22


This drawing has been prepared for the use of AECOM's client. It may not be used, modified, reproduced or relied upon by third parties, except as required by AECOM or as required by law. AECOM accepts no responsibility, and denies any liability whatsoever, to any party that uses or relies on this drawing without AECOM's express written consent. Do not scale this document. All measurements must be obtained from the stated dimensions.



LCA-07 A KUNG KOK SETTLED VALLEY LCA (VIEWPOINT V7)




LCA-08 SHA TIN RACECOURSE LCA (VIEWPOINT V8)




LCA-09 MA LIU SHUI TRANSPORTATION CORRIDOR LCA (VIEWPOINT V9)



LCA-10 KAU TO SHAN RESIDENTIAL URBAN FRINGE LCA (VIEWPOINT V10)



LCA-11 TAI SHUI HANG UPLAND AND HILLSIDE LCA (VIEWPOINT V11)



LCA-12 TAI SHUI HANG SETTLED VALLEY LCA (VIEWPOINT V12)

PROJECT

RELOCATION OF SHA TIN SEWAGE TREATMENT WORKS TO CAVERNS: CAVERNS AND SEWAGE TREATMENT WORKS - INVESTIGATION, DESIGN AND CONSTRUCTION

CLIENT

渠務署 Drainage Services Department

CONSULTANT

AECOM Asia Company Ltd. www.aecom.com

SUB-CONSULTANTS

ISSUE/REVISION

NO.	DATE	DESCRIPTION	CHK.

STATUS

SCALE

A3 1 : 1000

DIMENSION UNIT

METRES

KEY PLAN

PROJECT NO.

60334056

CONTRACT NO.

CE 30/2014 (DS)


SHEET TITLE

LANDSCAPE CHARACTER AREAS PHOTOS

SHEET NUMBER

60334056/EIA/10.23

This drawing has been prepared for the use of AECOM's client. It may not be used, modified, reproduced or relied upon by third parties, except as agreed by AECOM or as required by law. AECOM accepts no responsibility, and denies any liability whatsoever, to any party that uses or relies on this drawing without AECOM's express written consent. Do not scale this document. All measurements must be obtained from the stated dimensions.



LCA-13 NUI PO SHAN PEAK LCA (VIEWPOINT V13)

PROJECT
項目

RELOCATION OF SHA TIN SEWAGE TREATMENT WORKS TO CAVERNS: CAVERNS AND SEWAGE TREATMENT WORKS - INVESTIGATION, DESIGN AND CONSTRUCTION

CLIENT
業主

 渠務署
Drainage Services Department

CONSULTANT
顧問公司

AECOM Asia Company Ltd.
www.aecom.com

SUB-CONSULTANTS
外聘顧問公司

ISSUE/REVISION
發行

IR	DATE	DESCRIPTION	CHK.

STATUS
狀況

SCALE **DIMENSION UNIT**
比例 尺寸單位

A3 1 : 1000 METRES

KEY PLAN
索引圖

PROJECT NO. **CONTRACT NO.**
項目編號 合約編號

60334056 CE 30/2014 (DS)

SHEET TITLE
圖紙名稱

LANDSCAPE CHARACTER AREAS PHOTOS

SHEET NUMBER
圖紙編號

60334056/EIA/10.24

This drawing has been prepared for the use of AECOM's client. It may not be used, modified, reproduced or relied upon by third parties, except as agreed by AECOM or as required by law. AECOM accepts no responsibility, and denies any liability whatsoever, to any party that uses or relies on this drawing without AECOM's express written consent. All measurements must be obtained from the stated dimensions.