

**LEGEND:**

- PROJECT BOUNDARY
- TERRESTRIAL ASSESSMENT AREA FOR EIA
- EXISTING EMERGENCY SUBMARINE OUTFALL OF SHA TIN SEWAGE TREATMENT WORKS
- UNDERGROUND PIPE CONNECTIONS TO EXISTING EMERGENCY OUTFALL
- MA ON SHAN COUNTRY PARK
- WORKS AREA FOR CAVERNS OF RELOCATED SHA TIN SEWAGE TREATMENT WORKS
- MAIN PORTAL AREA
- SECONDARY PORTAL AREA
- ACCESS ROAD AND MAGAZINE SITE
- CONSERVATION AREA
- MUI TSZ LAM FUNG SHUI WOODLAND
- TEMPORARY WORKS AREA
- PENFOLD PARK EGRETTRY



**PROJECT**  
項目

**RELOCATION OF SHA TIN SEWAGE TREATMENT WORKS TO CAVERNS: CAVERNS AND SEWAGE TREATMENT WORKS - INVESTIGATION, DESIGN AND CONSTRUCTION**

**CLIENT**  
業主

渠務署  
Drainage Services Department

**CONSULTANT**  
工程顧問公司

AECOM Asia Company Ltd.  
www.aecom.com

**SUB-CONSULTANTS**  
外聘工程顧問公司

**ISSUE/REVISION**  
修訂

IR/修訂	DATE/日期	DESCRIPTION/內容摘要	CHK/核對

**STATUS**  
階段

**SCALE**  
比例

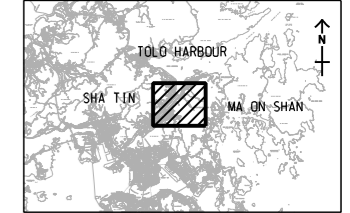
A3 1: 20000

**DIMENSION UNIT**  
尺寸單位

METRES

**KEY PLAN**  
索引圖

A3 1: 100000



**PROJECT NO.**  
項目編號

60334056

**CONTRACT NO.**  
合約編號

CE 30/2014 (DS)

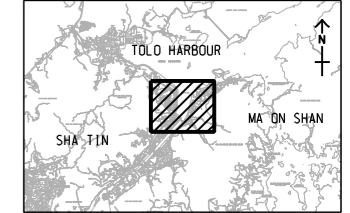
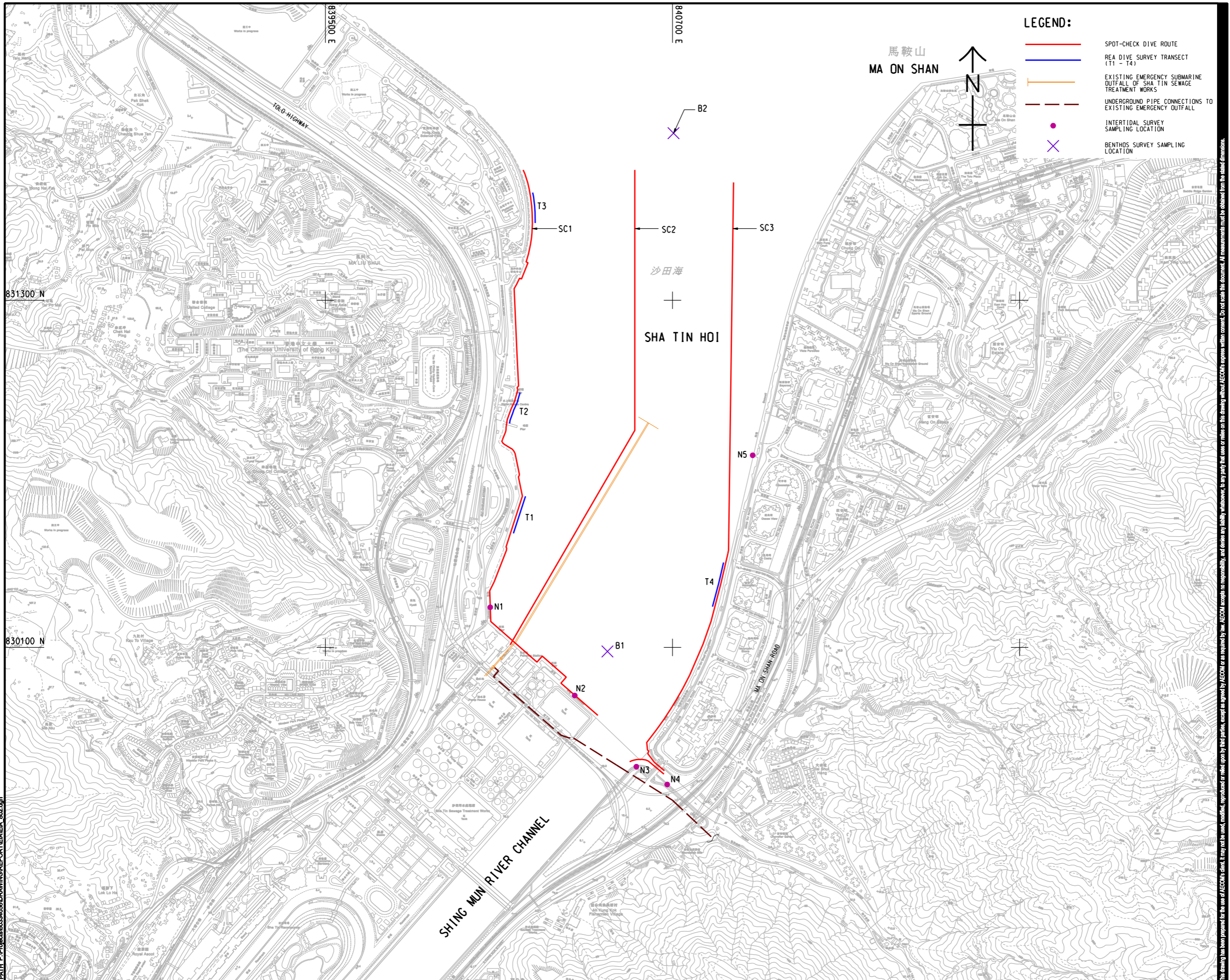
**SHEET TITLE**  
圖紙名稱

ASSESSMENT AREA FOR TERRESTRIAL ECOLOGY AND SITES OF CONSERVATION IMPORTANCE

**SHEET NUMBER**  
圖紙編號

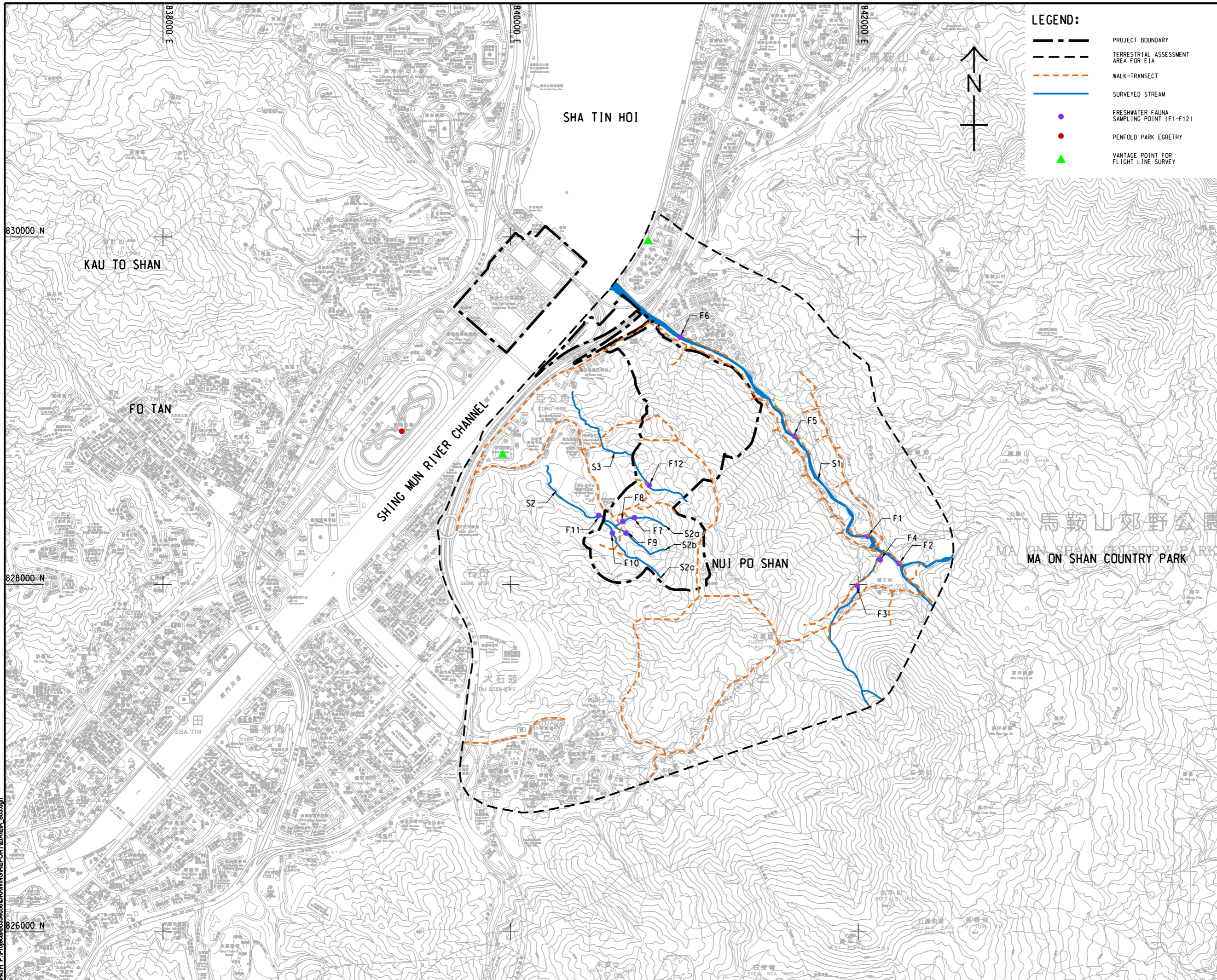
60334056/EIA/8.01

This drawing has been prepared for the use of AECOM's client. It may not be used, modified, reproduced or relied upon by third parties, except as approved by AECOM or as required by law. AECOM accepts no responsibility, and disclaims any liability whatsoever, for any party that uses or relies on this drawing without AECOM's express written consent. Do not scale this document. All measurements must be obtained from the related dimensions.



This drawing has been prepared for the use of AECOM's client. It may not be used, modified, reproduced or relied upon by third parties, except as required by law. AECOM accepts no responsibility, and disclaims any liability whatsoever, to any party that uses or relies on this drawing without AECOM's express written consent. Do not scale this document. All measurements must be obtained from the sheet dimensions.

ISO A1 594mm x 841mm  
 Approved:  
 Checked:  
 Designer:  
 Project Management Initials:  
 20160615  
 P:\Project\60334056\DRAWING\REPORT\EA\EA\_803.dgn



**LEGEND:**

- PROJECT BOUNDARY
- TERRESTRIAL ASSESSMENT AREA FOR EIA
- WALK-TRANSECT
- SURVEYED STREAM
- FRESHWATER FAUNA SAMPLING POINT (F1-F12)
- PENFOLD PARK EGRETRY
- ▲ VANTAGE POINT FOR FLIGHT LINE SURVEY

**AECOM**

**PROJECT**  
 項目  
**RELOCATION OF SHA TIN SEWAGE TREATMENT WORKS TO CAVERNS: CAVERNS AND SEWAGE TREATMENT WORKS - INVESTIGATION, DESIGN AND CONSTRUCTION**

**CLIENT**  
 業主  
**渠務署**  
 Drainage Services Department

**CONSULTANT**  
 工程顧問公司  
 AECOM Asia Company Ltd.  
 www.aecom.com

**SUB-CONSULTANTS**  
 外聘工程顧問公司

**ISSUE/REVISION**  
 修訂

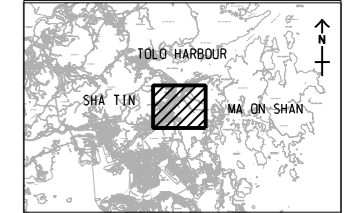
IR	DATE	DESCRIPTION	CHK.

**STATUS**  
 階段

**SCALE**  
 比例  
 A3 1 : 20000

**DIMENSION UNIT**  
 尺寸單位  
 METRES

**KEY PLAN** A3 1 : 100000  
 索引圖



**PROJECT NO.**  
 項目編號  
 60334056

**CONTRACT NO.**  
 合約編號  
 CE 30/2014 (DS)

**SHEET TITLE**  
 圖紙名稱  
**LOCATIONS OF TERRESTRIAL ECOLOGICAL SURVEYS**

**SHEET NUMBER**  
 圖紙編號  
 60334056/EIA/8.03

This drawing has been prepared for the use of AECOM's client. It may not be used, modified, reproduced or relied upon by third parties, except as agreed by AECOM or as required by law. AECOM accepts no responsibility, and denies any liability whatsoever, for any party that uses or relies on this drawing without AECOM's express written consent. Do not scale this document. All measurements must be obtained from the stated dimensions.