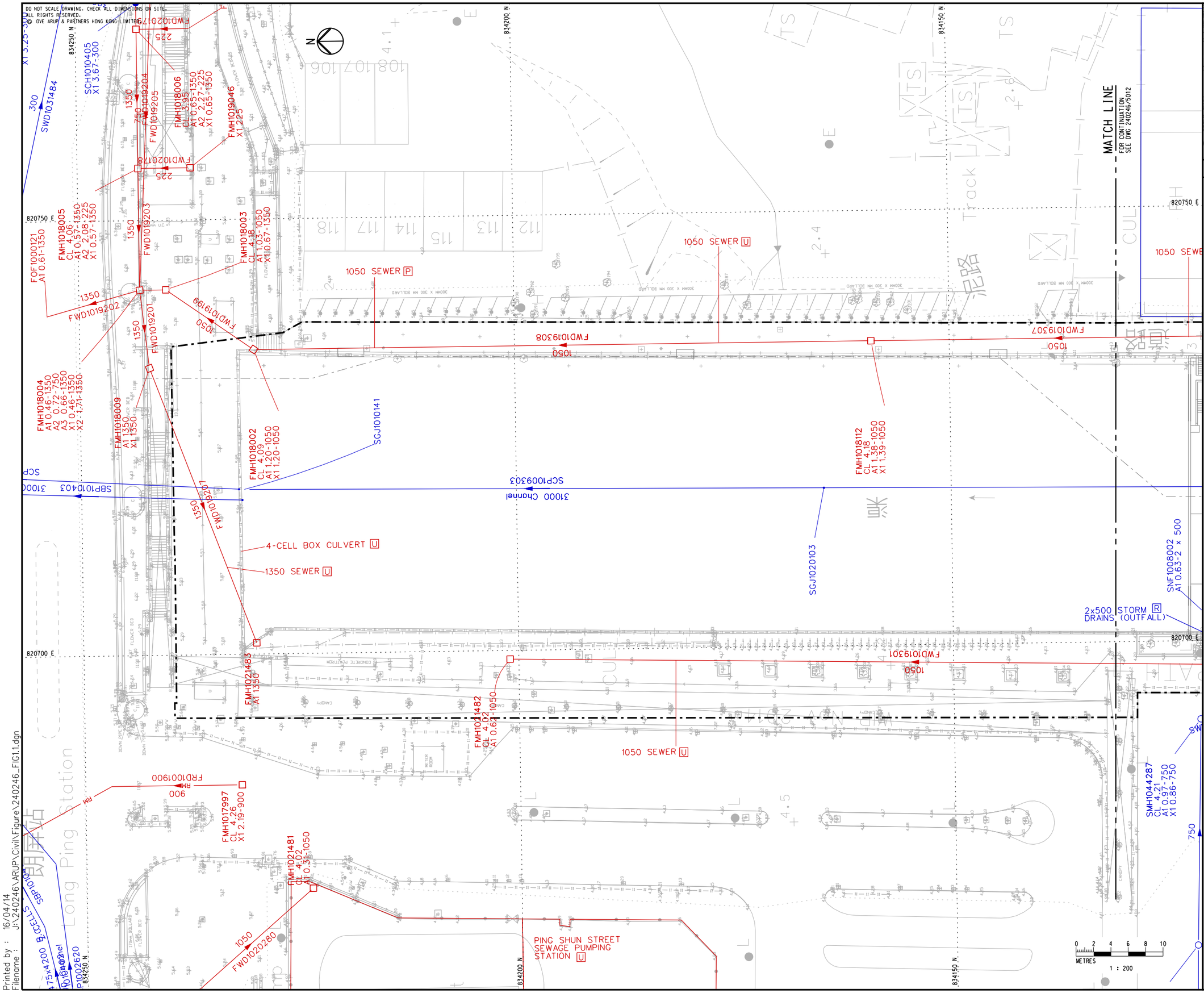

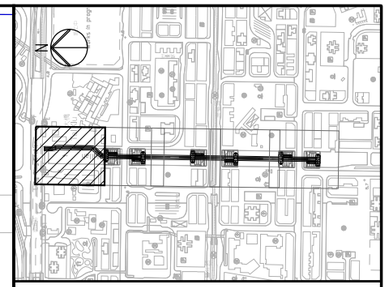

KEY PLAN

LEGEND

- WORKS LIMIT
- EXISTING DRAINAGE RESERVE
- EXISTING DRAINAGE
- EXISTING SEWER
- EXISTING RISING MAIN
- EXISTING BOX CULVERT
- U — EXISTING DRAINAGE/SEWERAGE SYSTEM UNAFFECTED
- P — EXISTING DRAINAGE/SEWERAGE SYSTEM TO BE TEMPORARILY PROTECTED DURING CONSTRUCTION
- R — EXISTING DRAINAGE/SEWERAGE SYSTEM TO BE RECONSTRUCTED AT SAME LOCATION TO SUIT PROPOSED WORKS
- D — EXISTING DRAINAGE/SEWERAGE SYSTEM TO BE DIVERTED/REALIGNED

NOTES

1. LAYOUT OF EXISTING DRAINAGE AND SEWERAGE SYSTEMS EXTRACTED FROM DSD RECORD PLANS.
2. DRAINAGE SYSTEMS FOR PROPOSED FOOTBRIDGE AND PEDESTRIAN INTERCHANGES TO BE PROVIDED. RUN OFF TO DISCHARGE TO YUEN LONG TOWN NULL AH.

Rev	Description	By	Date
C	THIRD ISSUE	EN	04/16
B	SECOND ISSUE	EN	02/16
A	FIRST ISSUE	EN	08/15

Consultant

ARUP

Project title

Agreement No. CE 32/2014 (HY)
Elevated Pedestrian Corridor in Yuen Long Town connecting with Long Ping Station
– Investigation, Design and Construction

Drawing title

EXISTING / PLANNED AND PROPOSED DRAINAE AND SEWERAGE LAYOUT PLAN SHEET 1

Drawing no.			Rev.
FIGURE 1.1			C
Drawn JL	Date 08/15	Checked KYL	Approved EC
Scale 1:200 @A1		Status PRELIMINARY	

COPYRIGHT RESERVED

路政署
HIGHWAYS DEPARTMENT
主要工程管理處
MAJOR WORKS PROJECT MANAGEMENT OFFICE

Printed by : 16/04/14
Filename : J:\240246\ARUP\Civil\Figure\240246_FIG1.1.dgn

DO NOT SCALE DRAWING. CHECK ALL DIMENSIONS ON SITE.
ALL RIGHTS RESERVED.
© OVE ARUP & PARTNERS HONG KONG LIMITED.

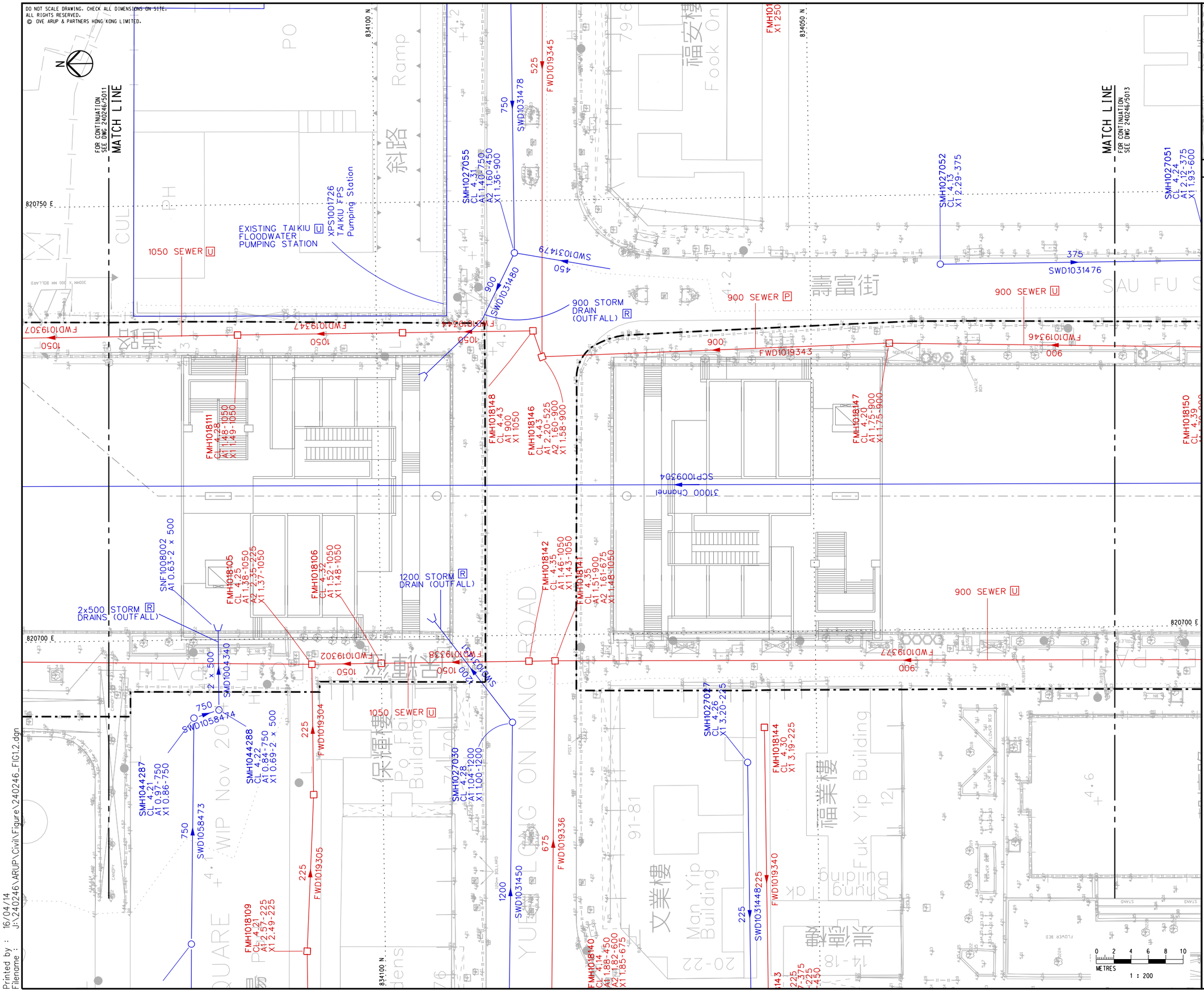

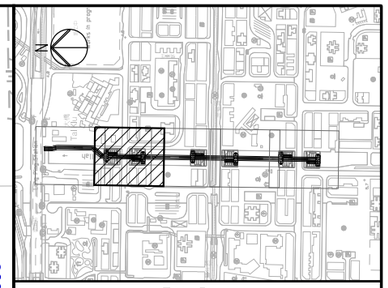

KEY PLAN

NOTES

1. FOR NOTES AND LEGEND, REFER TO FIGURE 1.1

Rev	Description	By	Date
C	THIRD ISSUE	EN	04/16
B	SECOND ISSUE	EN	02/16
A	FIRST ISSUE	EN	08/15

Consultant

ARUP

Project title

Agreement No. CE 32/2014 (HY)
Elevated Pedestrian Corridor in Yuen Long Town connecting with Long Ping Station
– Investigation, Design and Construction

Drawing title

EXISTING / PLANNED AND PROPOSED DRAINAE AND SEWERAGE LAYOUT PLAN SHEET 2

Drawing no.			Rev.
FIGURE 1.2			C
Drawn	Date	Checked	Approved
JL	08/15	KYL	EC
Scale		Status	
1:200 @A1		PRELIMINARY	

COPYRIGHT RESERVED

路政署
HIGHWAYS DEPARTMENT
主要工程管理處
MAJOR WORKS PROJECT MANAGEMENT OFFICE

Printed by : 16/04/14
Filename : J:\240246\ARUP\Civil\Figure\240246_FIG1.2.dgn

DO NOT SCALE DRAWING. CHECK ALL DIMENSIONS ON SITE.
ALL RIGHTS RESERVED.
© OVE ARUP & PARTNERS HONG KONG LIMITED.

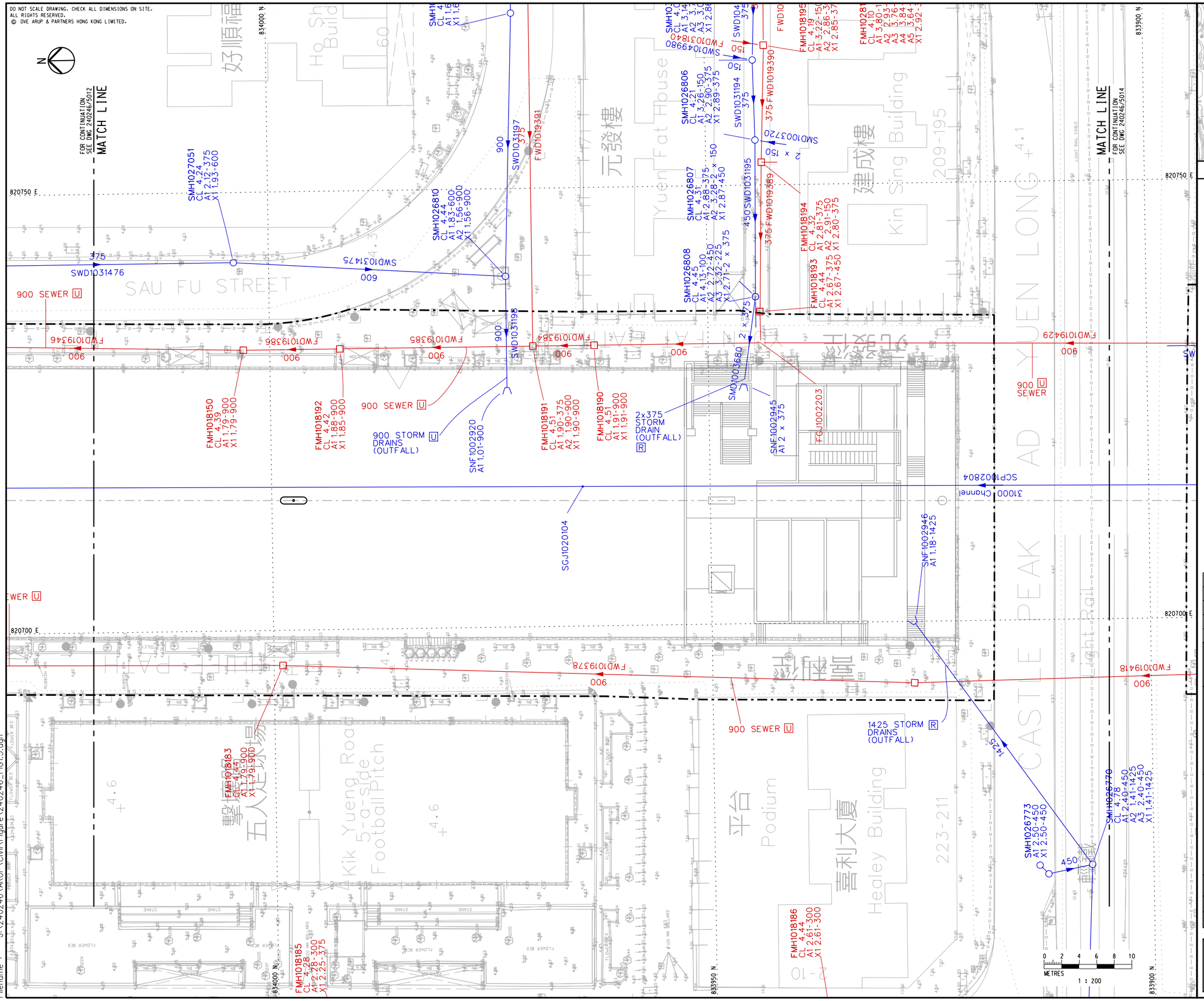

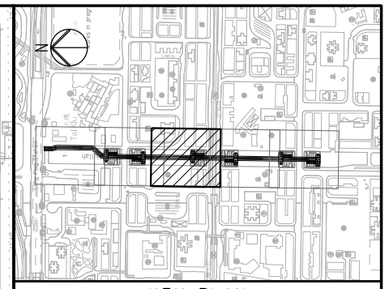

KEY PLAN

NOTES

1. FOR NOTES AND LEGEND. REFER TO FIGURE 1.1

Rev	Description	By	Date
C	THIRD ISSUE	EN	04/16
B	SECOND ISSUE	EN	02/16
A	FIRST ISSUE	EN	08/15

Consultant

ARUP

Project title

Agreement No. CE 32/2014 (HY)

Elevated Pedestrian Corridor in Yuen Long Town connecting with Long Ping Station – Investigation, Design and Construction

Drawing title

EXISTING / PLANNED AND PROPOSED DRAINAE AND SEWERAGE LAYOUT PLAN SHEET 3

Drawing no.			Rev.
FIGURE 1.3			C
Drawn: JL	Date: 08/15	Checked: KYL	Approved: EC
Scale: 1:200 @A1		Status: PRELIMINARY	

COPYRIGHT RESERVED

路政署
HIGHWAYS DEPARTMENT
主要工程管理處
MAJOR WORKS PROJECT MANAGEMENT OFFICE

Printed by : 16/04/14
Filename : J:\240246\ARUP\Civil\Figure\240246_FIG1.3.dgn

DO NOT SCALE DRAWING. CHECK ALL DIMENSIONS ON SITE.
ALL RIGHTS RESERVED.
© OVE ARUP & PARTNERS HONG KONG LIMITED.

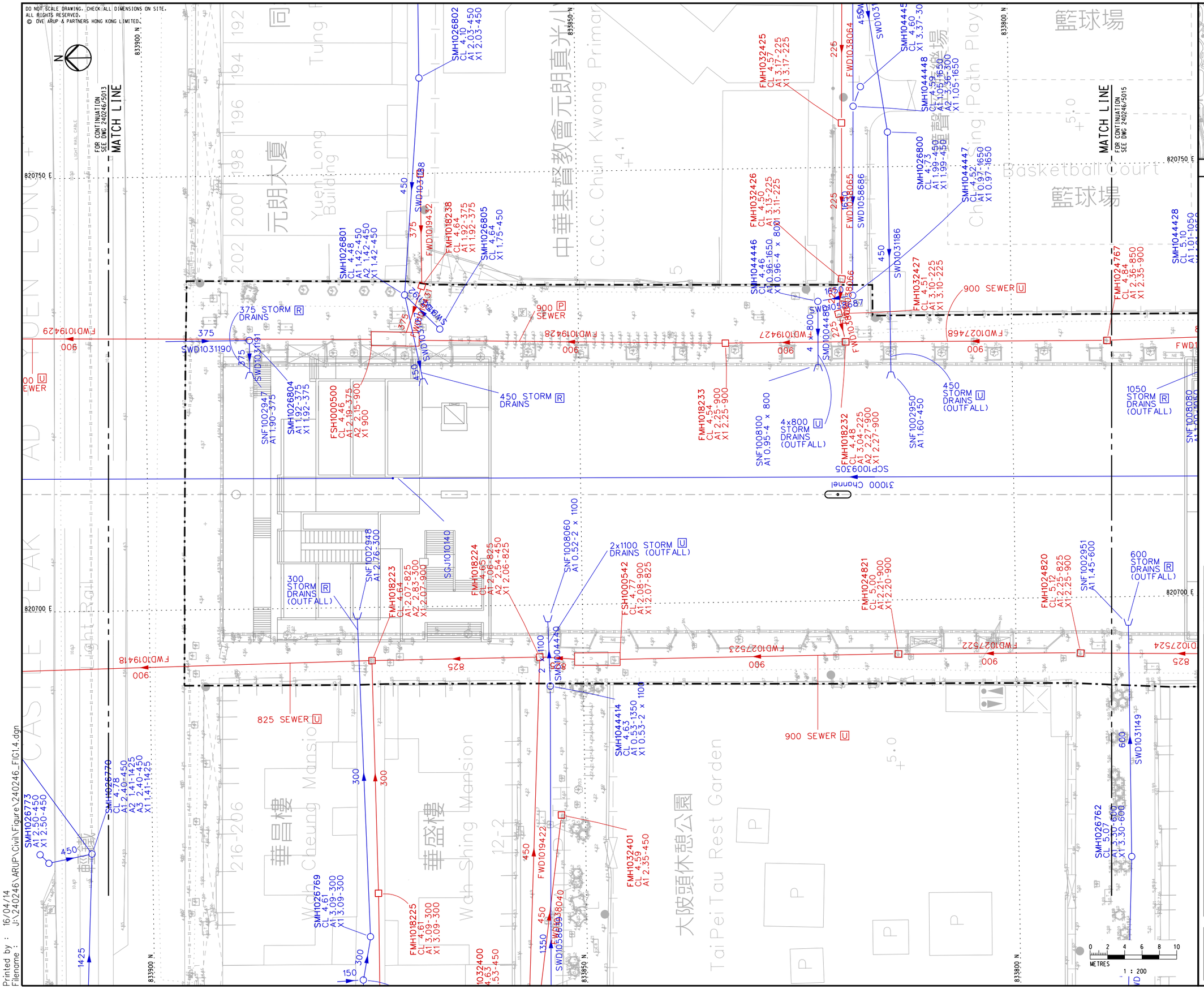

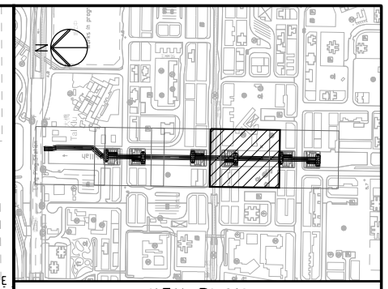

KEY PLAN

NOTES

1. FOR NOTES AND LEGEND, REFER TO FIGURE 1.1

Rev	Description	By	Date
C	THIRD ISSUE	EN	04/16
B	SECOND ISSUE	EN	02/16
A	FIRST ISSUE	EN	08/15

Consultant

ARUP

Project title

Agreement No. CE 32/2014 (HY)
Elevated Pedestrian Corridor in Yuen Long Town connecting with Long Ping Station
– Investigation, Design and Construction

Drawing title

EXISTING / PLANNED AND PROPOSED DRAINAE AND SEWERAGE LAYOUT PLAN SHEET 4

Drawing no.		Rev.
FIGURE 1.4		C
Drawn: JL	Date: 08/15	Checked: KYL	Approved: EC
Scale: 1:200 @A1		Status: PRELIMINARY

COPYRIGHT RESERVED

路政署
HIGHWAYS DEPARTMENT
主要工程管理處
MAJOR WORKS PROJECT MANAGEMENT OFFICE

Printed by : 16/04/14
Filename : J:\240246\ARUP\Civil\Figure\240246_FIG1.4.dgn

DO NOT SCALE DRAWING. CHECK ALL DIMENSIONS ON SITE.
ALL RIGHTS RESERVED.
© OVE ARUP & PARTNERS HONG KONG LIMITED.

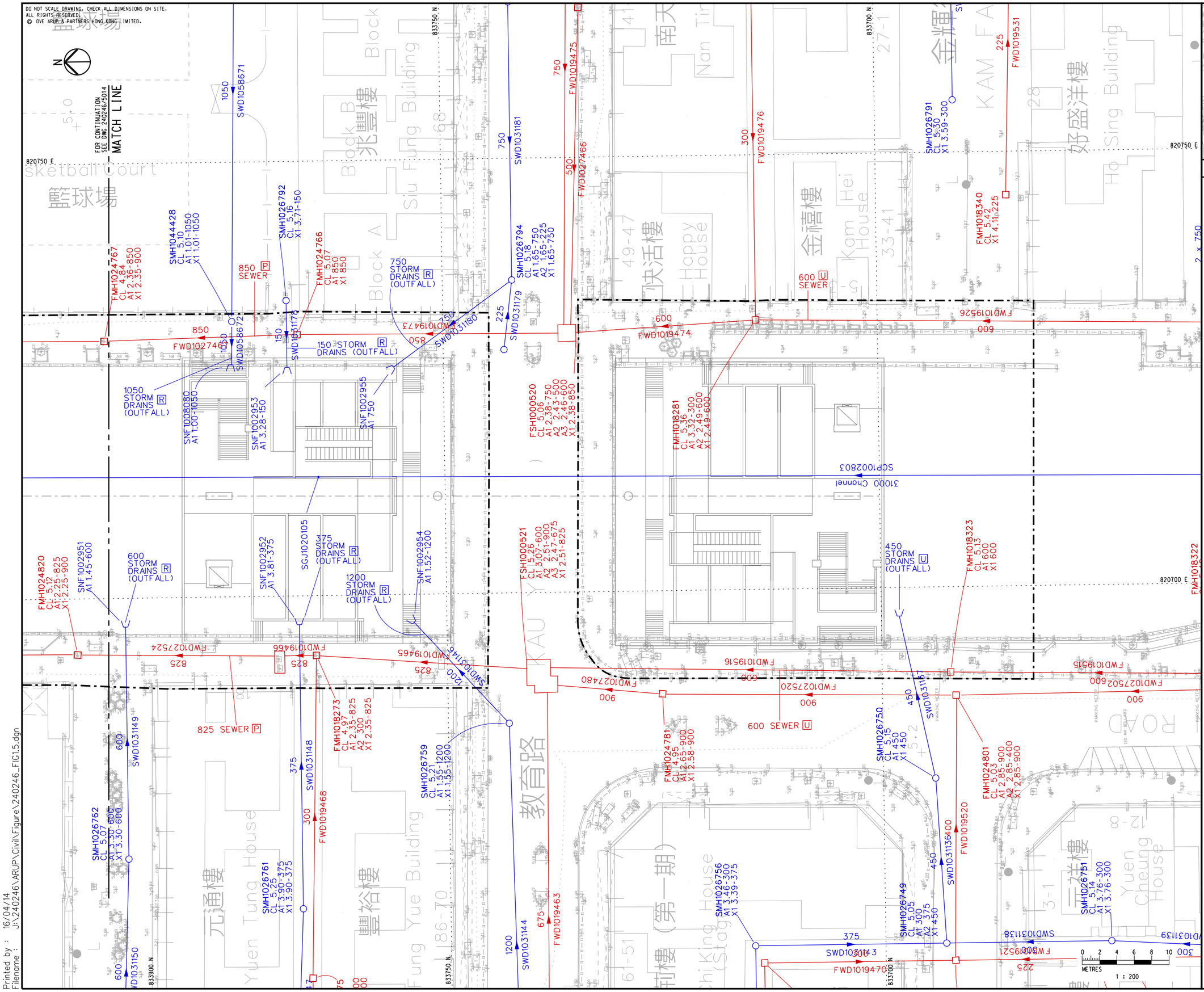

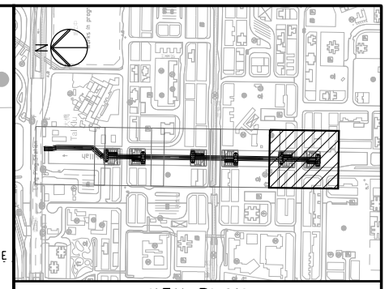

KEY PLAN

NOTES

1. FOR NOTES AND LEGEND. REFER TO FIGURE 1.1

Rev	Description	By	Date
C	THIRD ISSUE	EN	04/16
B	SECOND ISSUE	EN	02/16
A	FIRST ISSUE	EN	08/15

Consultant

ARUP

Project title

Agreement No. CE 32/2014 (HY)
Elevated Pedestrian Corridor in Yuen Long Town connecting with Long Ping Station
– Investigation, Design and Construction

Drawing title

EXISTING / PLANNED AND PROPOSED DRAINAE AND SEWERAGE LAYOUT PLAN SHEET 5

Drawing no.			Rev.
FIGURE 1.5			B
Drawn	Date	Checked	Approved
JL	08/15	KYL	EC
Scale		Status	
1:200 @A1		PRELIMINARY	

COPYRIGHT RESERVED

路政署
HIGHWAYS DEPARTMENT
主要工程管理處
MAJOR WORKS PROJECT MANAGEMENT OFFICE

Printed by : 16/04/14
Filename : J:\240246\ARUP\Civil\Figure\240246_FIG1.5.dgn

DO NOT SCALE DRAWING. CHECK ALL DIMENSIONS ON SITE.
ALL RIGHTS RESERVED.
© OVE ARUP & PARTNERS HONG KONG LIMITED.

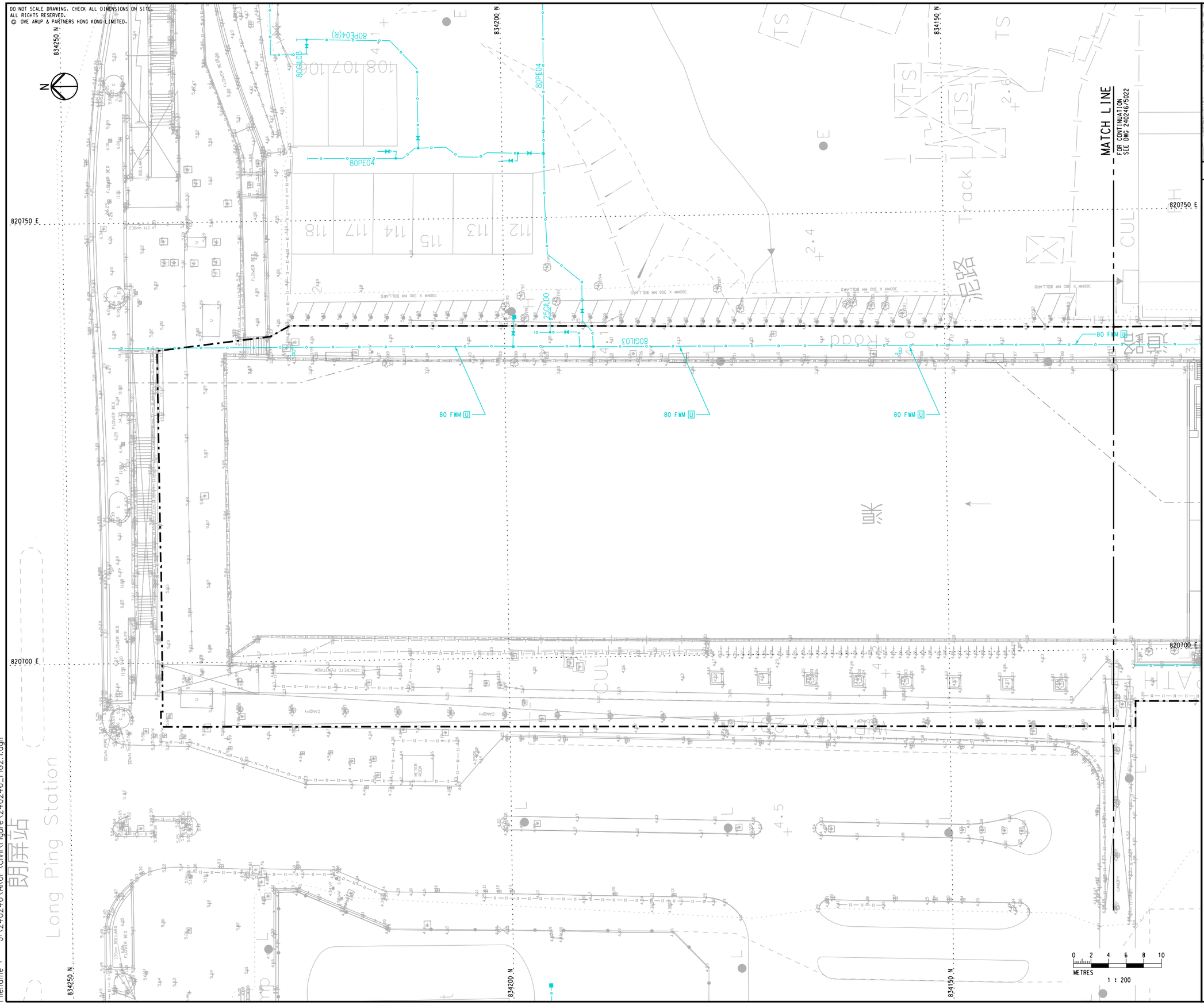

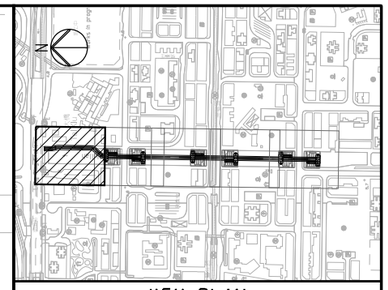

KEY PLAN

LEGEND

- WORKS LIMIT (FWM)
- EXISTING FRESH WATER MAINS (SWM)
- EXISTING FRESH WATER MAINS TO BE ABANDONED
- PROPOSED FRESH WATER MAIN
- EXISTING SALT WATER MAINS
- PROPOSED SALT WATER MAINS
- PEDESTAL FIRE HYDRANT
- U — EXISTING WATER MAINS UNAFFEDTED
- P — EXISTING WATER MAINS TO BE TEMPORARY PROTECTED DURING CONSTRUCTION
- D — EXISTING WATER MAINS TO BE DIVERTED/REALIGNED
- UT — EXISTING WATER MAINS TO BE HOUSED INSIDE PROPOSED UTILITIES TROUGH

NOTES

1. EXISTING WATER SUPPLY SYSTEMS EXTRACTED FROM WSD RECORD PLANS.
2. IRRIGATION WATER SUPPLY REQUIRED FOR PROPOSED PLANTING AREAS ON ELEVATED FOOTBRIDGE AND AT GRADE PEDESTRIAN INTERCHANGES.

Rev	Description	By	Date
C	THIRD ISSUE	EN	04/16
B	SECOND ISSUE	EN	02/16
A	FIRST ISSUE	EN	08/15

Consultant

ARUP

Project title

Agreement No. CE 32/2014 (HY)
Elevated Pedestrian Corridor in Yuen Long Town connecting with Long Ping Station
– Investigation, Design and Construction

Drawing title

EXISTING AND PROPOSED WATER MAINS LAYOUT PLAN

SHEET 1

Drawing no.	Rev.
FIGURE 2.1	C

Drawn	Date	Checked	Approved
JL	08/15	KYL	EC

Scale	Status
1:200 @A1	PRELIMINARY

COPYRIGHT RESERVED

路政署
HIGHWAYS DEPARTMENT
主要工程管理處
MAJOR WORKS PROJECT MANAGEMENT OFFICE

Printed by : 16/04/14
Filename : J:\240246\ARUP\Civil\Figure\240246_FIG2.1.dgn

DO NOT SCALE DRAWING. CHECK ALL DIMENSIONS ON SITE.
ALL RIGHTS RESERVED.
© OVE ARUP & PARTNERS HONG KONG LIMITED.

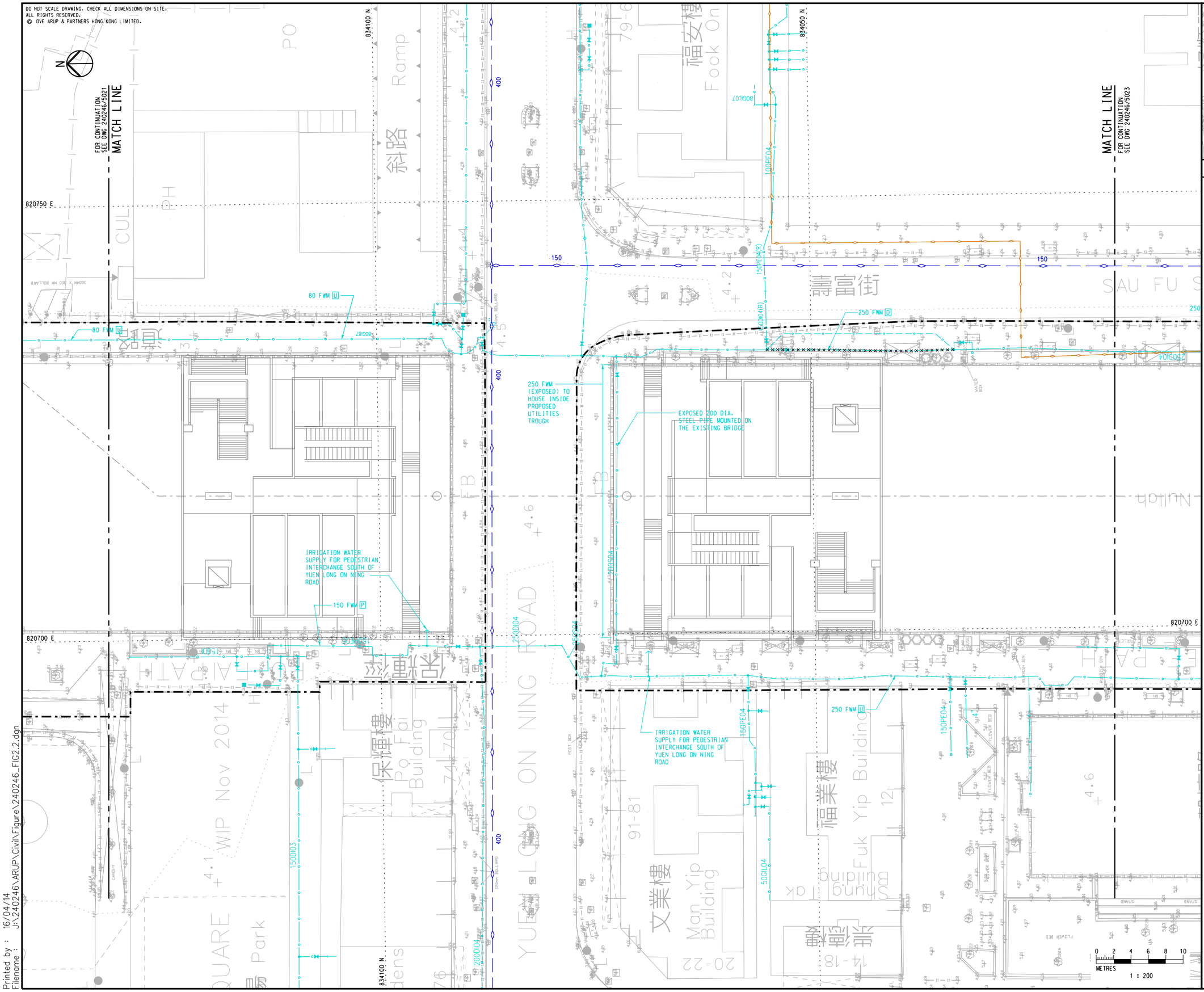

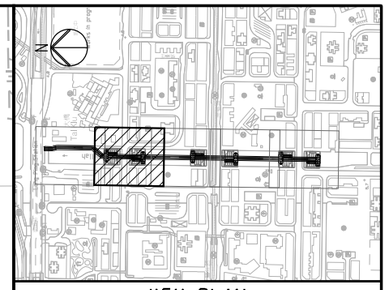

KEY PLAN

NOTES

1. FOR NOTES AND LEGEND. REFER TO FIGURE 2.1

Rev	Description	By	Date
C	THIRD ISSUE	EN	04/16
B	SECOND ISSUE	EN	02/16
A	FIRST ISSUE	EN	08/15

Consultant

ARUP

Project title

Agreement No. CE 32/2014 (HY)
Elevated Pedestrian Corridor in Yuen Long Town connecting with Long Ping Station
– Investigation, Design and Construction

Drawing title

EXISTING AND PROPOSED WATER MAINS LAYOUT PLAN

SHEET 2

Drawing no.		Rev.
FIGURE 2.2		C
Drawn: JL	Date: 08/15	Checked: KYL	Approved: EC
Scale: 1:200 @A1		Status: PRELIMINARY

COPYRIGHT RESERVED

路政署
HIGHWAYS DEPARTMENT
主要工程管理處
MAJOR WORKS PROJECT MANAGEMENT OFFICE

Printed by : 16/04/14
Filename : J:\240246\ARUP\Civil\Figure\240246_FIG2.2.dgn

DO NOT SCALE DRAWING. CHECK ALL DIMENSIONS ON SITE.
ALL RIGHTS RESERVED.
© OVE ARUP & PARTNERS HONG KONG LIMITED.

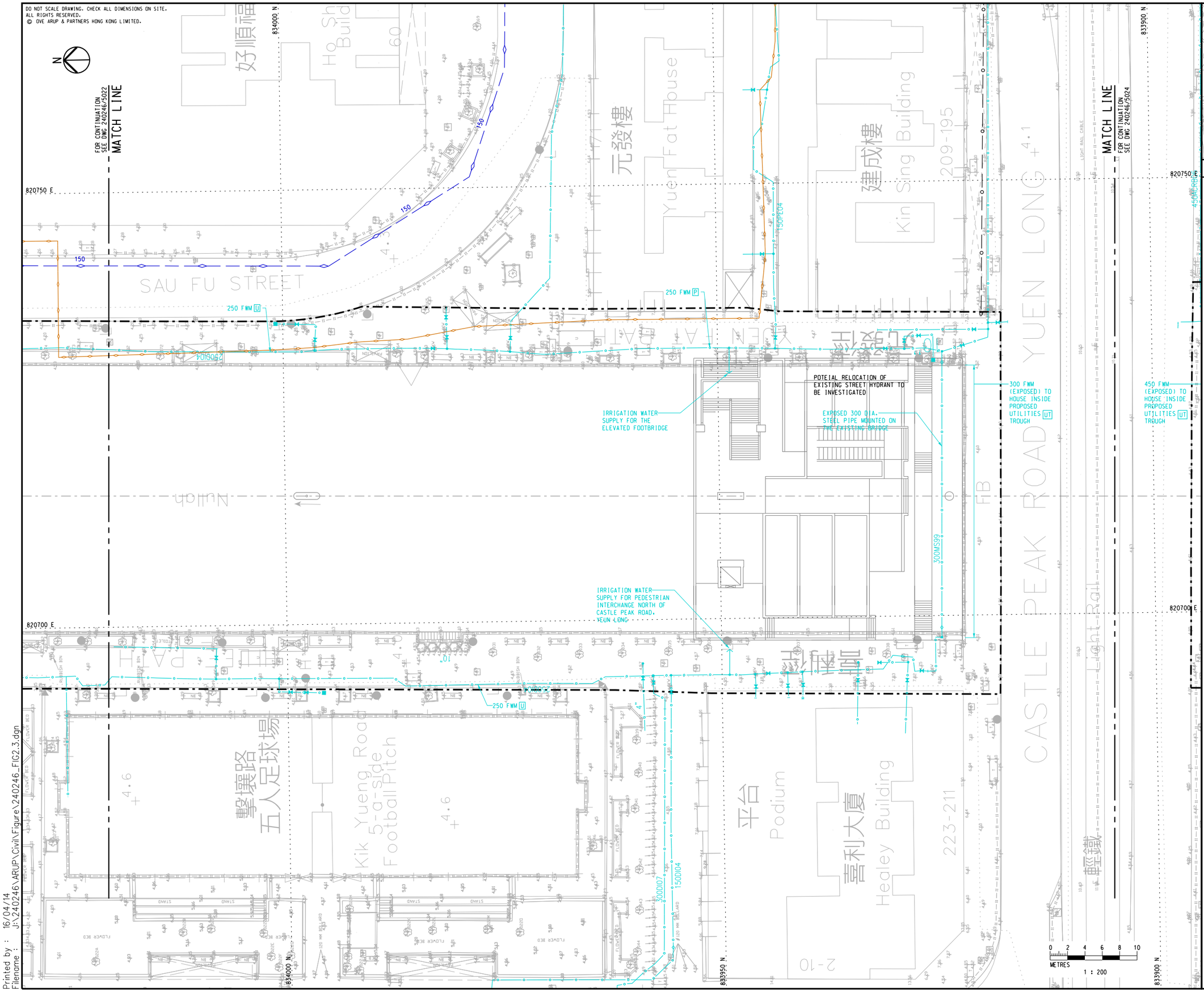

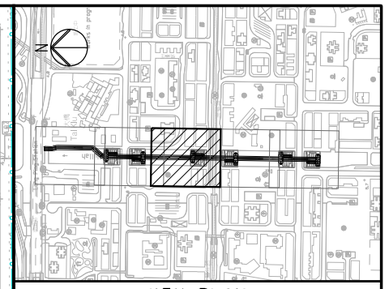

KEY PLAN

NOTES

1. FOR NOTES AND LEGEND. REFER TO FIGURE 2.1

Rev	Description	By	Date
C	THIRD ISSUE	EN	04/16
B	SECOND ISSUE	EN	02/16
A	FIRST ISSUE	EN	08/15

Consultant

ARUP

Project title

Agreement No. CE 32/2014 (HY)
Elevated Pedestrian Corridor in Yuen Long Town connecting with Long Ping Station
– Investigation, Design and Construction

Drawing title

EXISTING AND PROPOSED WATER MAINS LAYOUT PLAN

SHEET 3

Drawing no.			Rev.
FIGURE 2.3			C
Drawn: JL	Date: 08/15	Checked: KYL	Approved: EC
Scale: 1:200 @A1		Status: PRELIMINARY	

COPYRIGHT RESERVED

路政署
HIGHWAYS DEPARTMENT
主要工程管理處
MAJOR WORKS PROJECT MANAGEMENT OFFICE

Printed by : 16/04/14
Filename : J:\240246\ARUP\Civil\Figure\240246_FIG2.3.dgn

DO NOT SCALE DRAWING. CHECK ALL DIMENSIONS ON SITE.
ALL RIGHTS RESERVED.
© OVE ARUP & PARTNERS HONG KONG LIMITED.

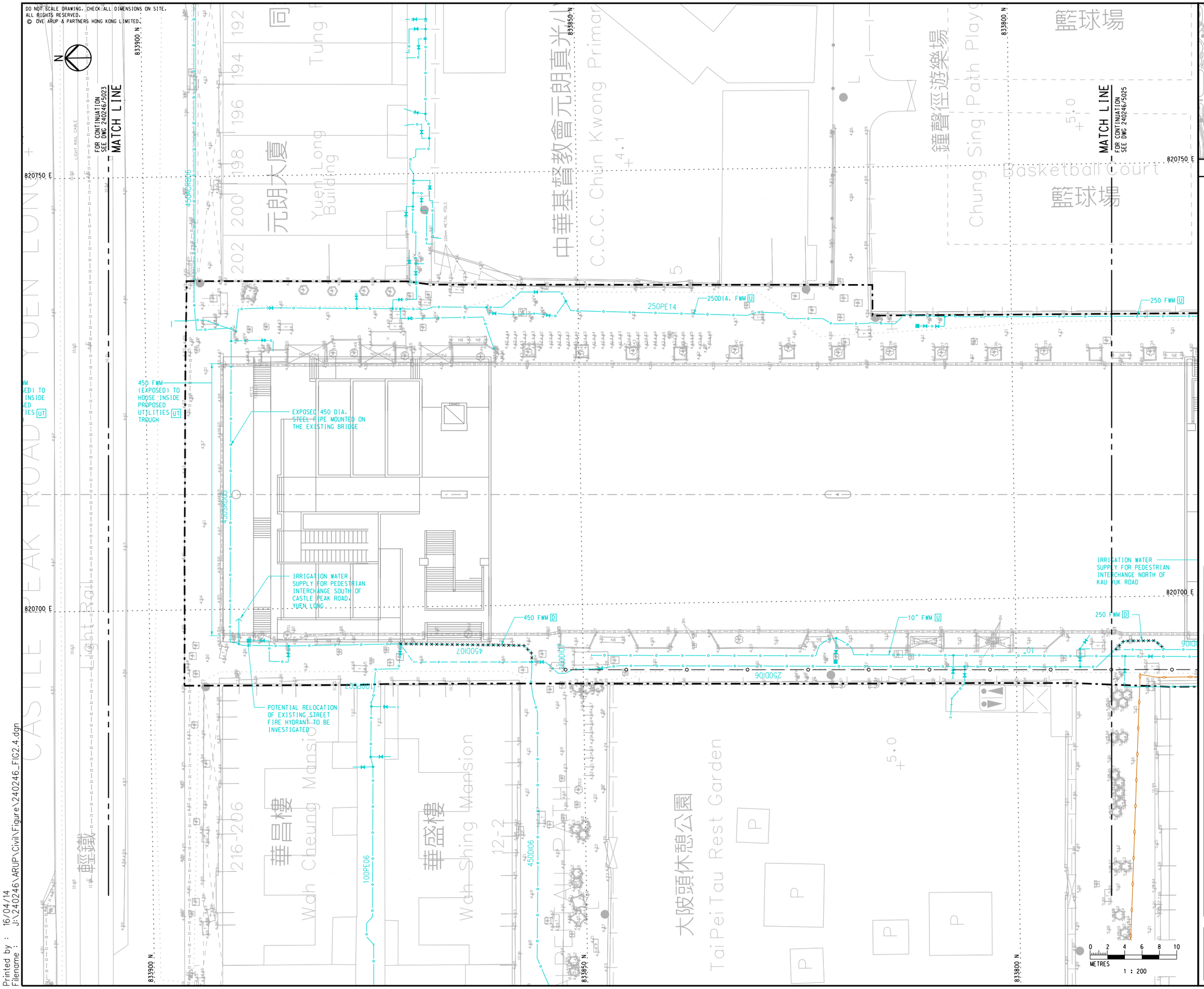

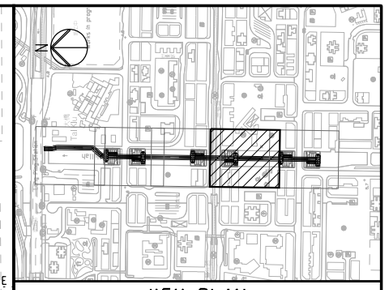

KEY PLAN

NOTES

1. FOR NOTES AND LEGEND. REFER TO FIGURE 2.1

Rev	Description	By	Date
C	THIRD ISSUE	EN	04/16
B	SECOND ISSUE	EN	02/16
A	FIRST ISSUE	EN	08/15

Consultant

ARUP

Project title

Agreement No. CE 32/2014 (HY)
Elevated Pedestrian Corridor in Yuen Long Town connecting with Long Ping Station
– Investigation, Design and Construction

Drawing title

EXISTING AND PROPOSED WATER MAINS LAYOUT PLAN

SHEET 4

Drawing no.			Rev.
FIGURE 2.4			C
Drawn	Date	Checked	Approved
JL	08/15	KYL	EC
Scale		Status	
1:200 @A1		PRELIMINARY	

COPYRIGHT RESERVED

路政署
HIGHWAYS DEPARTMENT
主要工程管理處
MAJOR WORKS PROJECT MANAGEMENT OFFICE

Printed by : 16/04/14
Filename : J:\240246\ARUP\Civil\Figure\240246_FIG2.4.dgn

DO NOT SCALE DRAWING. CHECK ALL DIMENSIONS ON SITE.
ALL RIGHTS RESERVED.
© OVE ARUP & PARTNERS HONG KONG LIMITED.

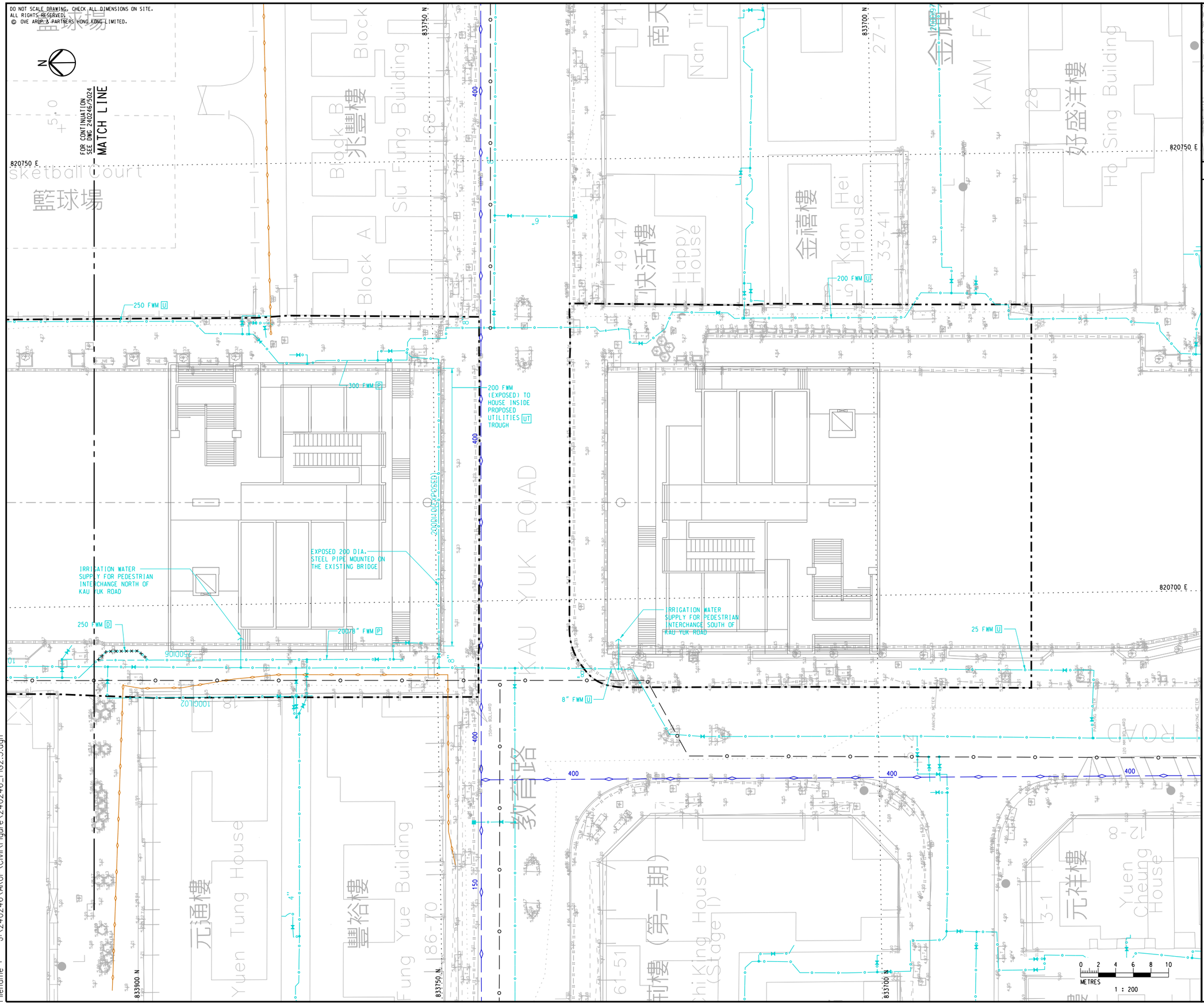

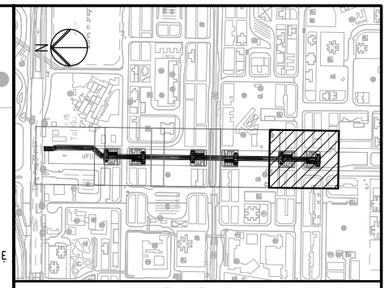

KEY PLAN

NOTES

1. FOR NOTES AND LEGEND. REFER TO FIGURE 2.1

Rev	Description	By	Date
C	THIRD ISSUE	EN	04/16
B	SECOND ISSUE	EN	02/16
A	FIRST ISSUE	EN	08/15

Consultant

ARUP

Project title

Agreement No. CE 32/2014 (HY)
Elevated Pedestrian Corridor in Yuen Long Town connecting with Long Ping Station
– Investigation, Design and Construction

Drawing title

EXISTING AND PROPOSED WATER MAINS LAYOUT PLAN

SHEET 5

Drawing no.		Rev.
FIGURE 2.5		C
Drawn: JL	Date: 08/15	Checked: KYL	Approved: EC
Scale: 1:200 @A1		Status: PRELIMINARY	

COPYRIGHT RESERVED

路政署
HIGHWAYS DEPARTMENT
主要工程管理處
MAJOR WORKS PROJECT MANAGEMENT OFFICE

Printed by : 16/04/14
Filename : J:\240246\ARUP\Civil\Figure\240246_FIG2.5.dgn

DO NOT SCALE DRAWING. CHECK ALL DIMENSIONS ON SITE.
ALL RIGHTS RESERVED.
© OVE ARUP & PARTNERS HONG KONG LIMITED.

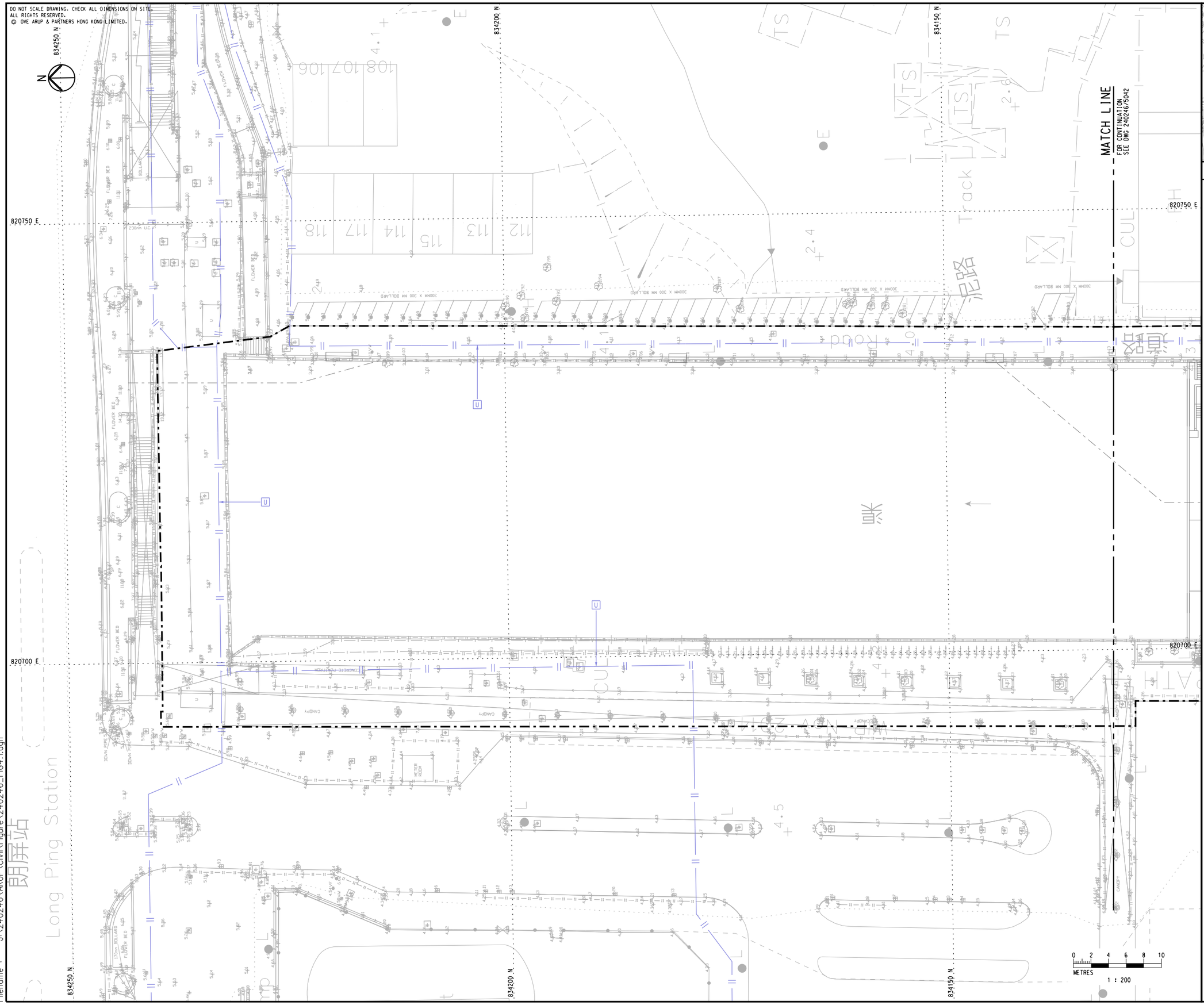

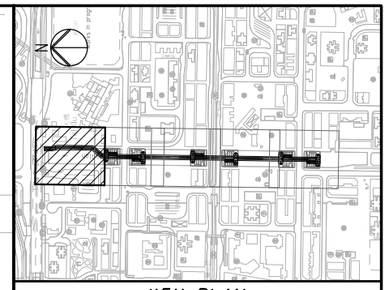

KEY PLAN

LEGEND

- WORKS LIMIT
- EXISTING 11kV POWER CABLES
- 33kV EXISTING 33kV POWER CABLES
- 132kV EXISTING 132kV POWER CABLES
- 400kV PLANNED 400kV POWER CABLES
- EXISTING GAS MAINS
- BACKUP GAS MAINS
- U — EXISTING POWER CABLES AND GAS MAINS UNAFFECTED
- D — EXISTING POWER CABLES AND GAS MAINS TO BE DIVERTED
- UT — EXISTING POWER CABLES AND GAS MAINS TO BE HOUSED INSIDE PROPOSED UTILITIES TROUGH

NOTES

1. EXISTING POWER CABLES AND GAS MAINS EXTRACTED FROM CLP AND TOWN GAS.

Rev	Description	By	Date
C	THIRD ISSUE	EN	04/16
B	SECOND ISSUE	EN	02/16
A	FIRST ISSUE	EN	08/15

Consultant

ARUP

Project title

Agreement No. CE 32/2014 (HY)
Elevated Pedestrian Corridor in Yuen Long Town connecting with Long Ping Station
– Investigation, Design and Construction

Drawing title

EXISTING / PLANNED AND PROPOSED POWER CABLES AND GAS MAINS LAYOUT PLAN SHEET 1

Drawing no.	Rev.
FIGURE 4.1	C

Drawn	Date	Checked	Approved
JL	08/15	KYL	EC

Scale: 1:200 @A1
Status: PRELIMINARY

COPYRIGHT RESERVED

路政署
HIGHWAYS DEPARTMENT
主要工程管理處
MAJOR WORKS PROJECT MANAGEMENT OFFICE

Printed by : 16/04/14
Filename : J:\240246\ARUP\Civil\Figure\240246_FIG4.1.dgn

DO NOT SCALE DRAWING. CHECK ALL DIMENSIONS ON SITE.
ALL RIGHTS RESERVED.
© OVE ARUP & PARTNERS HONG KONG LIMITED.

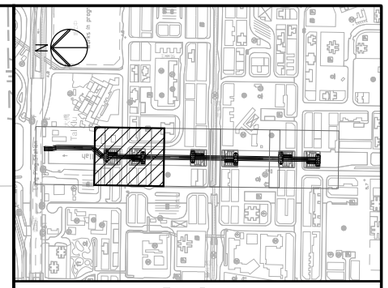

KEY PLAN

NOTES

1. FOR NOTES AND LEGEND. REFER TO FIGURE 4.1

Rev	Description	By	Date
C	THIRD ISSUE	EN	04/16
B	SECOND ISSUE	EN	02/16
A	FIRST ISSUE	EN	08/15

Consultant

ARUP

Project title

Agreement No. CE 32/2014 (HY)
Elevated Pedestrian Corridor in Yuen Long Town connecting with Long Ping Station
– Investigation, Design and Construction

Drawing title

EXISTING / PLANNED AND PROPOSED POWER CABLES AND GAS MAINS LAYOUT PLAN SHEET 2

Drawing no.			Rev.
FIGURE 4.2			C
Drawn	Date	Checked	Approved
JL	08/15	KYL	EC
Scale		Status	
1:200 @A1		PRELIMINARY	

COPYRIGHT RESERVED

路政署
HIGHWAYS DEPARTMENT
主要工程管理處
MAJOR WORKS PROJECT MANAGEMENT OFFICE

Printed by : 16/04/14
Filename : J:\240246\ARUP\Civil\Figure\240246_FIG4.2.dgn

DO NOT SCALE DRAWING. CHECK ALL DIMENSIONS ON SITE.
ALL RIGHTS RESERVED.
© OVE ARUP & PARTNERS HONG KONG LIMITED.

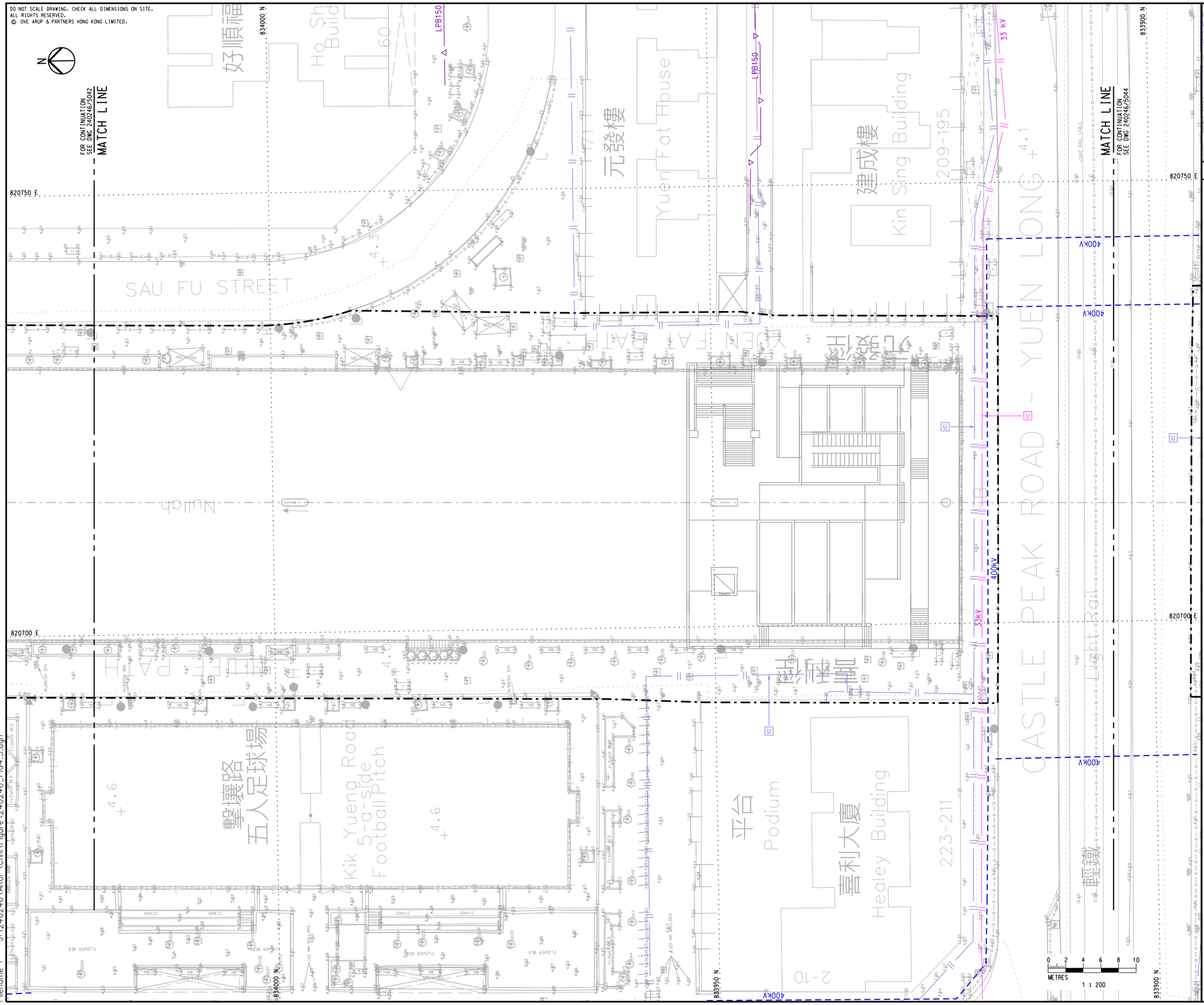

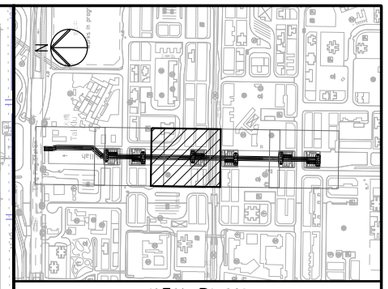

KEY PLAN

NOTES

1. FOR NOTES AND LEGEND. REFER TO FIGURE 4.1

Rev	Description	By	Date
C	THIRD ISSUE	EN	04/16
B	SECOND ISSUE	EN	02/16
A	FIRST ISSUE	EN	08/15

Consultant

ARUP

Project title

Agreement No. CE 32/2014 (HY)
Elevated Pedestrian Corridor in Yuen Long Town connecting with Long Ping Station
– Investigation, Design and Construction

Drawing title

EXISTING / PLANNED AND PROPOSED POWER CABLES AND GAS MAINS LAYOUT PLAN SHEET 3

Drawing no.	Rev.
FIGURE 4.3	C

Drawn	Date	Checked	Approved
JL	08/15	KYL	EC

Scale 1:200 @A1

Status PRELIMINARY

COPYRIGHT RESERVED

路政署
HIGHWAYS DEPARTMENT
主要工程管理處
MAJOR WORKS PROJECT MANAGEMENT OFFICE

Printed by : 16/04/14
Filename : J:\240246\ARUP\Civil\Figure\240246_FIG4.3.dgn

DO NOT SCALE DRAWING. CHECK ALL DIMENSIONS ON SITE.
ALL RIGHTS RESERVED.
© OVE ARUP & PARTNERS HONG KONG LIMITED.

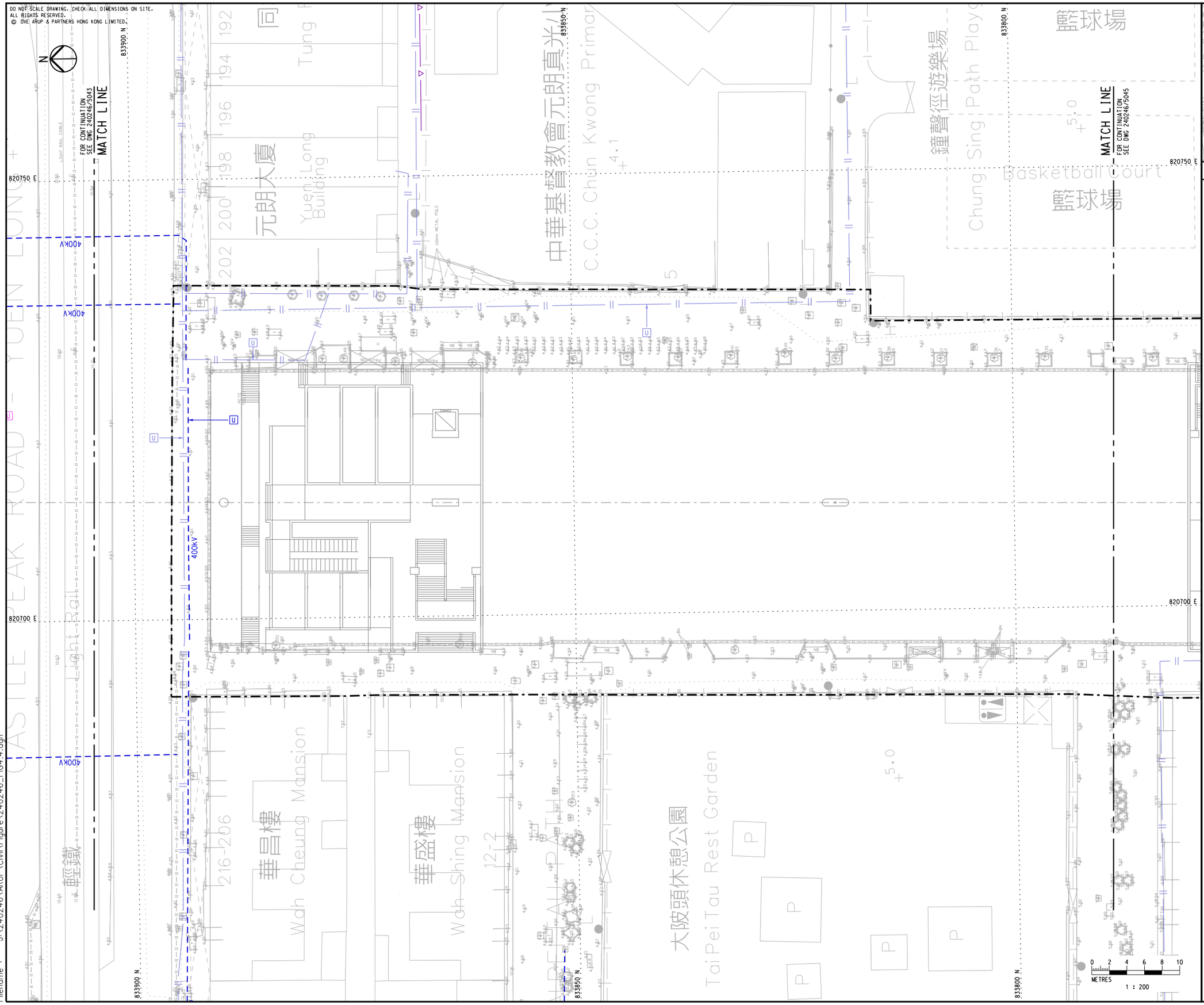

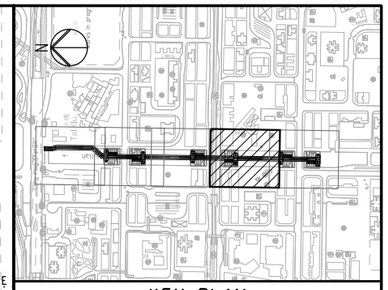

KEY PLAN

NOTES

1. FOR NOTES AND LEGEND. REFER TO FIGURE 4.1

Rev	Description	By	Date
C	THIRD ISSUE	EN	04/16
B	SECOND ISSUE	EN	02/16
A	FIRST ISSUE	EN	08/15

Consultant

ARUP

Project title

Agreement No. CE 32/2014 (HY)
Elevated Pedestrian Corridor in Yuen Long Town connecting with Long Ping Station
– Investigation, Design and Construction

Drawing title

EXISTING / PLANNED AND PROPOSED POWER CABLES AND GAS MAINS LAYOUT PLAN SHEET 4

Drawing no.		Rev.
FIGURE 4.4		C
Drawn: JL	Date: 08/15	Checked: KYL	Approved: EC
Scale: 1:200 @A1		Status: PRELIMINARY	

COPYRIGHT RESERVED

路政署
HIGHWAYS DEPARTMENT
主要工程管理處
MAJOR WORKS PROJECT MANAGEMENT OFFICE

Printed by : 16/04/14
Filename : J:\240246\ARUP\CivilFigure\240246_FIG4.4.dgn

DO NOT SCALE DRAWING. CHECK ALL DIMENSIONS ON SITE.
ALL RIGHTS RESERVED.
© OVE ARUP & PARTNERS HONG KONG LIMITED.

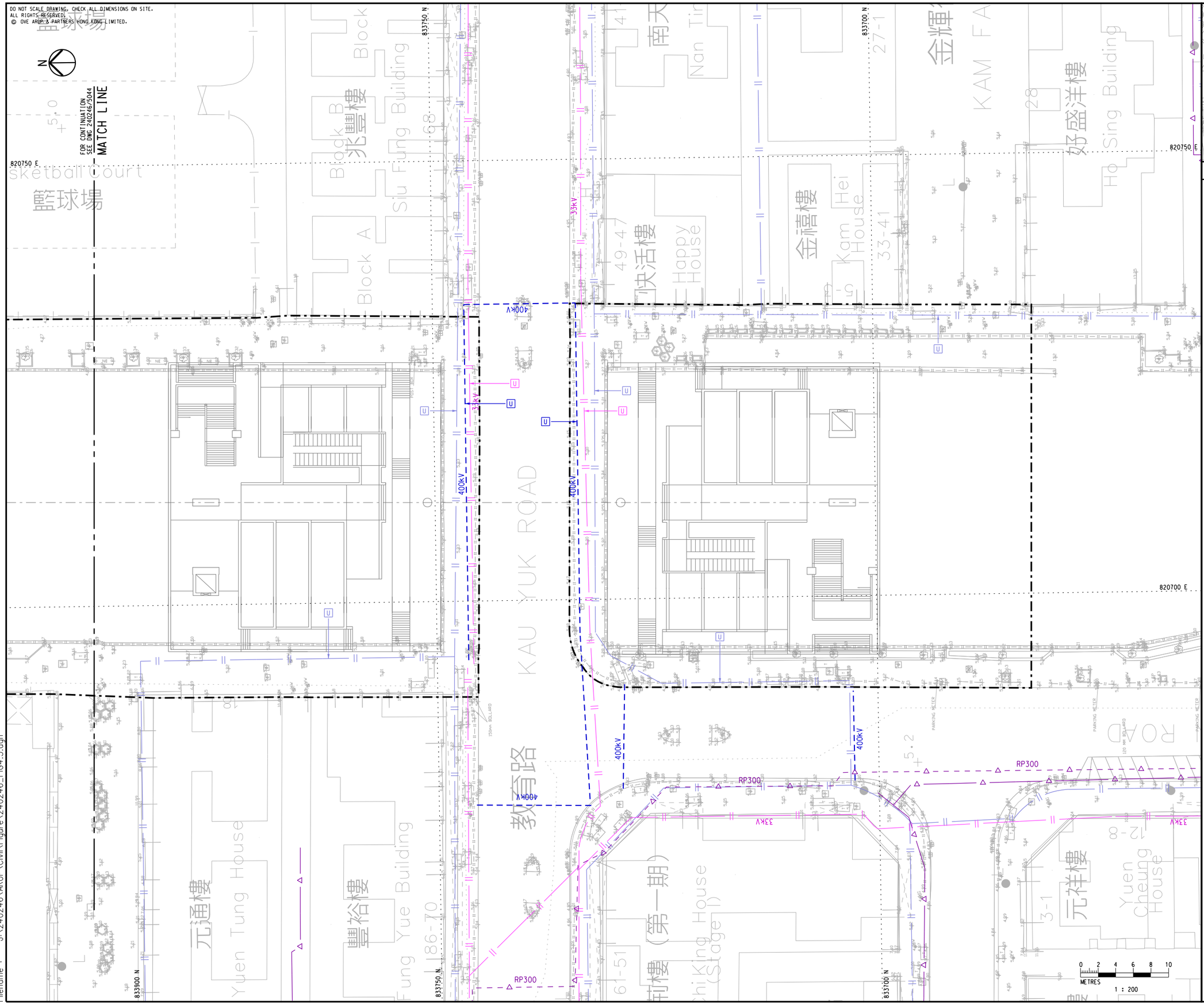

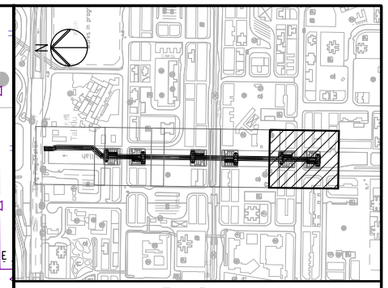

KEY PLAN

NOTES

1. FOR NOTES AND LEGEND. REFER TO FIGURE 4.1

Rev	Description	By	Date
C	THIRD ISSUE	EN	04/16
B	SECOND ISSUE	EN	02/16
A	FIRST ISSUE	EN	08/15

Consultant

ARUP

Project title

Agreement No. CE 32/2014 (HY)
Elevated Pedestrian Corridor in Yuen Long Town connecting with Long Ping Station
– Investigation, Design and Construction

Drawing title

EXISTING / PLANNED AND PROPOSED POWER CABLES AND GAS MAINS LAYOUT PLAN SHEET 5

Drawing no.	Rev.
FIGURE 4.5	C

Drawn	Date	Checked	Approved
JL	08/15	KYL	EC

Scale 1:200 @A1

Status PRELIMINARY

COPYRIGHT RESERVED

路政署
HIGHWAYS DEPARTMENT
主要工程管理處
MAJOR WORKS PROJECT MANAGEMENT OFFICE

Printed by : 16/04/14
Filename : J:\240246\ARUP\Civil\Figure\240246_FIG4.5.dgn

DO NOT SCALE DRAWING. CHECK ALL DIMENSIONS ON SITE.
ALL RIGHTS RESERVED.
© OVE ARUP & PARTNERS HONG KONG LIMITED.

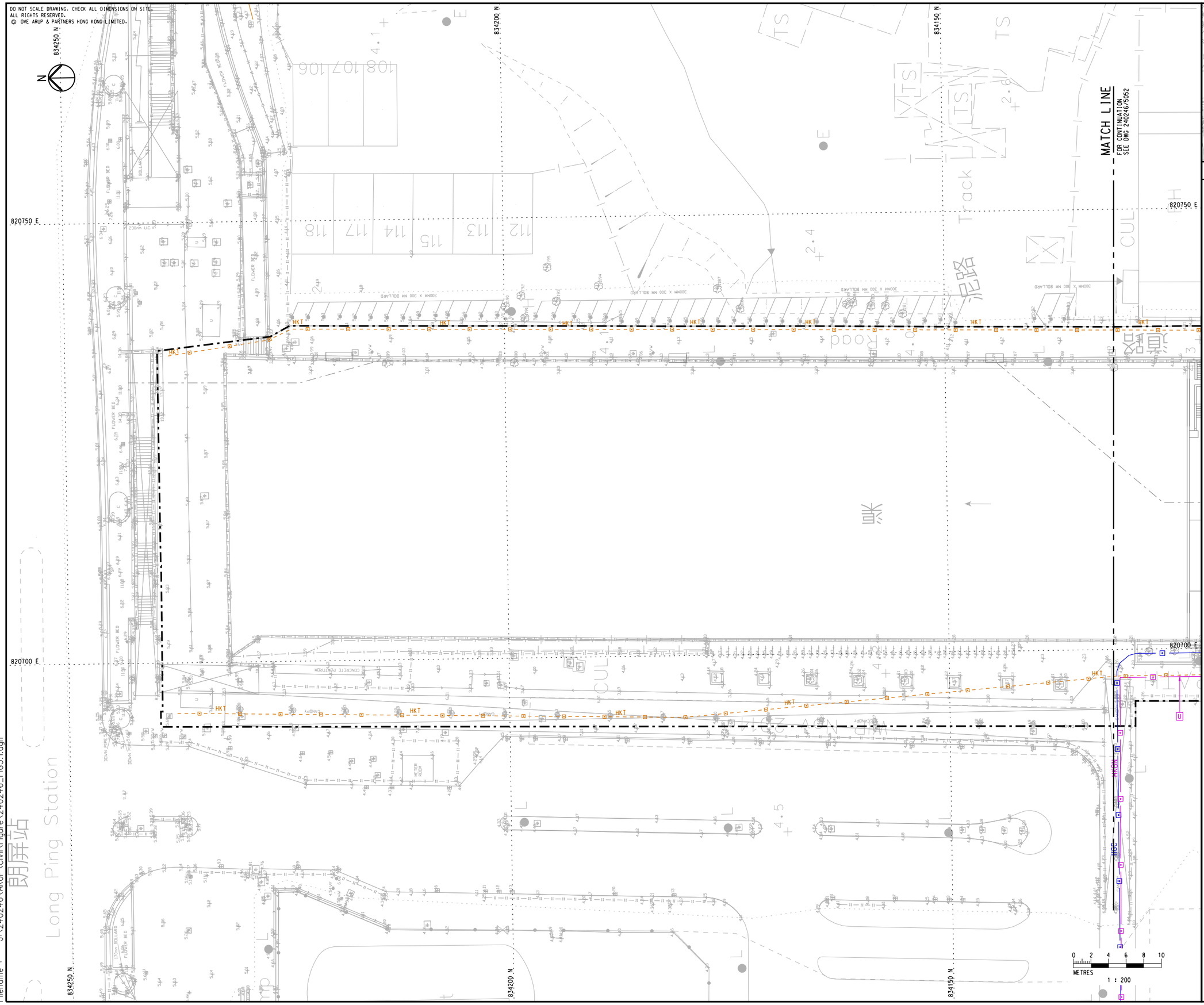

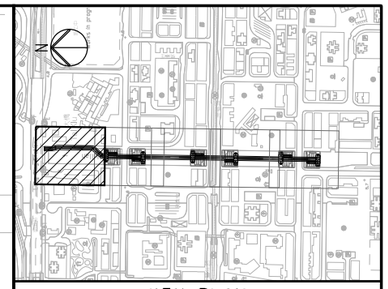

KEY PLAN

LEGEND

- WORKS LIMIT
- HKT — EXISTING PCCW CABLE
- HKBN — EXISTING HKBN CABLE
- HGC — EXISTING HGC CABLE
- TGT — EXISTING TOWNGAS CABLE
- EXISTING CABLE TV CABLE
- HGC — PROPOSED HGC CABLE
- HKT — PROPOSED PCCW CABLE
- U — EXISTING TELECOM CABLES UNAFFECTED
- D — EXISTING TELECOM CABLES TO BE SLEWED OR DIVERTED
- UT — EXISTING TELECOM CABLES TO BE HOUSED INSIDE PROPOSED UTILITIES TROUGH

NOTES

1. EXISTING TELECOM CABLES EXTRACTED FROM UTILITIES PLANS RECEIVED FROM PCCW, HKBN, HGC AND CABLE TV.

Rev	Description	By	Date
C	THIRD ISSUE	EN	04/16
B	SECOND ISSUE	EN	02/16
A	FIRST ISSUE	EN	08/15

Consultant

ARUP

Project title

Agreement No. CE 32/2014 (HY)
Elevated Pedestrian Corridor in Yuen Long Town connecting with Long Ping Station
– Investigation, Design and Construction

Drawing title

EXISTING / PLANNED AND PROPOSED TELECOM CABLES LAYOUT PLAN
SHEET 1

Drawing no.	Rev.
FIGURE 5.1	C

Drawn	Date	Checked	Approved
JL	08/15	KYL	EC

Scale	Status
1:200 @A1	PRELIMINARY

COPYRIGHT RESERVED

路政署
HIGHWAYS DEPARTMENT
主要工程管理處
MAJOR WORKS PROJECT MANAGEMENT OFFICE

Printed by : 16/04/14
Filename : J:\240246\ARUP\Civil\Figure\240246_FIG5.1.dgn

DO NOT SCALE DRAWING. CHECK ALL DIMENSIONS ON SITE.
ALL RIGHTS RESERVED.
© OVE ARUP & PARTNERS HONG KONG LIMITED.

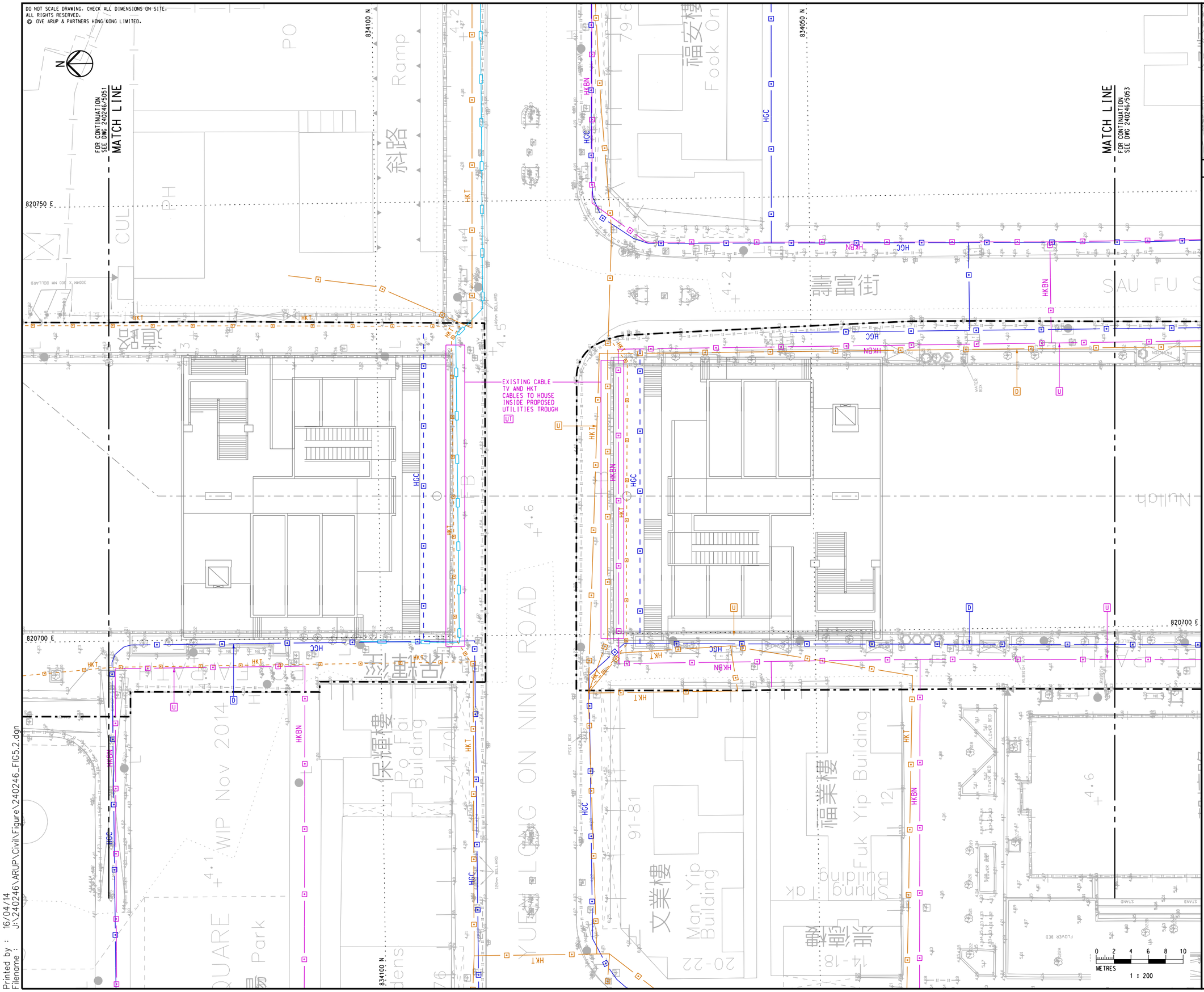

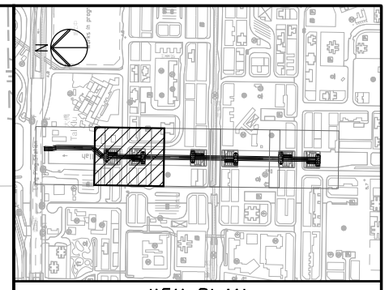

KEY PLAN

NOTES

1. FOR NOTES AND LEGEND. REFER TO FIGURE 5.1

Rev	Description	By	Date
C	THIRD ISSUE	EN	04/16
B	SECOND ISSUE	EN	02/16
A	FIRST ISSUE	EN	08/15

Consultant

ARUP

Project title

Agreement No. CE 32/2014 (HY)
Elevated Pedestrian Corridor in Yuen Long Town connecting with Long Ping Station
– Investigation, Design and Construction

Drawing title

EXISTING / PLANNED AND PROPOSED TELECOM CABLES LAYOUT PLAN
SHEET 2

Drawing no.		Rev.
FIGURE 5.2		C
Drawn: JL	Date: 08/15	Checked: KYL	Approved: EC
Scale: 1:200 @A1		Status: PRELIMINARY	

COPYRIGHT RESERVED

路政署
HIGHWAYS DEPARTMENT
主要工程管理處
MAJOR WORKS PROJECT MANAGEMENT OFFICE

Printed by : 16/04/14
Filename : J:\240246\ARUP\Civil\Figure\240246_FIG5.2.dgn

DO NOT SCALE DRAWING. CHECK ALL DIMENSIONS ON SITE.
ALL RIGHTS RESERVED.
© OVE ARUP & PARTNERS HONG KONG LIMITED.

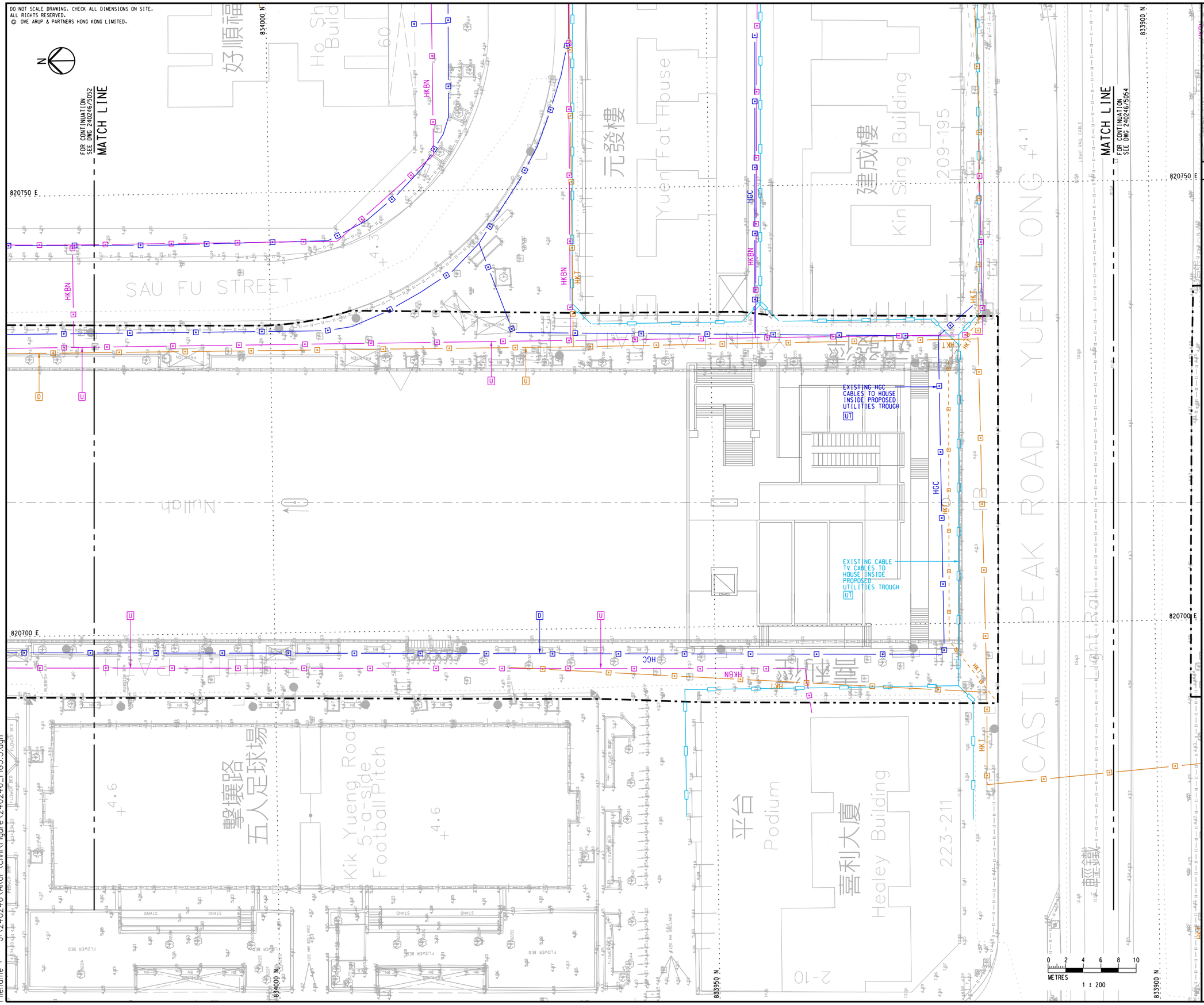

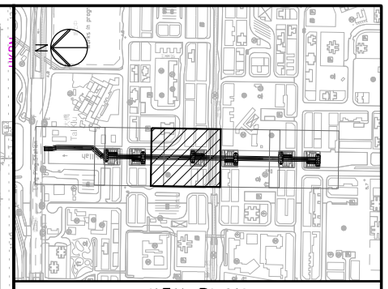

KEY PLAN

NOTES

1. FOR NOTES AND LEGEND. REFER TO FIGURE 5.1

Rev	Description	By	Date
C	THIRD ISSUE	EN	04/16
B	SECOND ISSUE	EN	02/16
A	FIRST ISSUE	EN	08/15

Consultant

ARUP

Project title

Agreement No. CE 32/2014 (HY)
Elevated Pedestrian Corridor in Yuen Long Town connecting with Long Ping Station
– Investigation, Design and Construction

Drawing title

EXISTING / PLANNED AND PROPOSED TELECOM CABLES LAYOUT PLAN
SHEET 3

Drawing no.			Rev.
FIGURE 5.3			C
Drawn	Date	Checked	Approved
JL	08/15	KYL	EC
Scale		Status	
1:200 @A1		PRELIMINARY	

COPYRIGHT RESERVED

路政署
HIGHWAYS DEPARTMENT
主要工程管理處
MAJOR WORKS PROJECT MANAGEMENT OFFICE

Printed by : 16/04/14
Filename : J:\240246\ARUP\Civil\Figure\240246_FIG5.3.dgn

DO NOT SCALE DRAWING. CHECK ALL DIMENSIONS ON SITE.
ALL RIGHTS RESERVED.
© OVE ARUP & PARTNERS HONG KONG LIMITED.

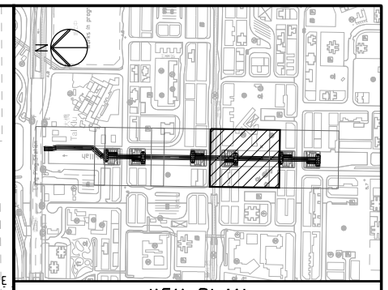

KEY PLAN

NOTES

1. FOR NOTES AND LEGEND. REFER TO FIGURE 5.1

Rev	Description	By	Date
C	THIRD ISSUE	EN	04/16
B	SECOND ISSUE	EN	02/16
A	FIRST ISSUE	EN	08/15

Consultant

ARUP

Project title

Agreement No. CE 32/2014 (HY)
Elevated Pedestrian Corridor in Yuen Long Town connecting with Long Ping Station
– Investigation, Design and Construction

Drawing title

EXISTING / PLANNED AND PROPOSED TELECOM CABLES LAYOUT PLAN
SHEET 4

Drawing no.	Rev.
FIGURE 5.4	C

Drawn	Date	Checked	Approved
JL	08/15	KYL	EC

Scale	Status
1:200 @A1	PRELIMINARY

COPYRIGHT RESERVED

路政署
HIGHWAYS DEPARTMENT
主要工程管理處
MAJOR WORKS PROJECT MANAGEMENT OFFICE

Printed by : 16/04/14
Filename : J:\240246\ARUP\Civil\Figure\240246_FIG5.4.dgn

DO NOT SCALE DRAWING. CHECK ALL DIMENSIONS ON SITE.
ALL RIGHTS RESERVED.
© OVE ARUP & PARTNERS HONG KONG LIMITED.

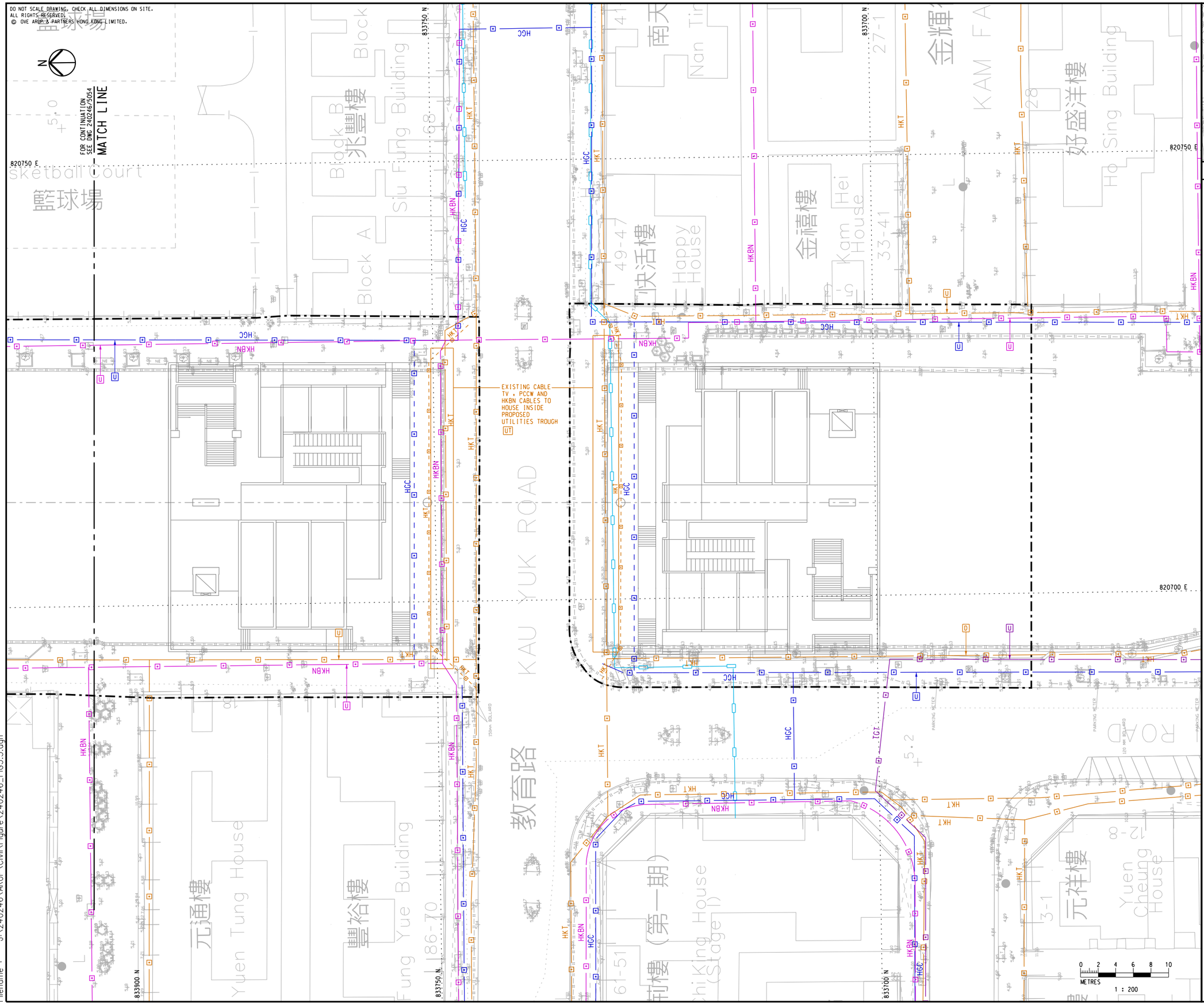

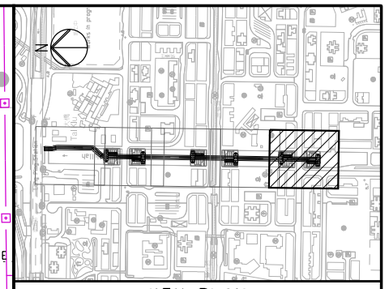

KEY PLAN

NOTES

1. FOR NOTES AND LEGEND. REFER TO FIGURE 5.1

Rev	Description	By	Date
C	THIRD ISSUE	EN	04/16
B	SECOND ISSUE	EN	02/16
A	FIRST ISSUE	EN	08/15

Consultant

ARUP

Project title

Agreement No. CE 32/2014 (HY)
Elevated Pedestrian Corridor in Yuen Long Town connecting with Long Ping Station
– Investigation, Design and Construction

Drawing title

EXISTING / PLANNED AND PROPOSED TELECOM CABLES LAYOUT PLAN
SHEET 5

Drawing no.		Rev.
FIGURE 5.5		C
Drawn: JL	Date: 08/15	Checked: KYL	Approved: EC
Scale: 1:200 @A1		Status: PRELIMINARY

COPYRIGHT RESERVED

路政署
HIGHWAYS DEPARTMENT
主要工程管理處
MAJOR WORKS PROJECT MANAGEMENT OFFICE

Printed by : 16/04/14
Filename : J:\240246\ARUP\Civil\Figure\240246_FIG5.5.dgn