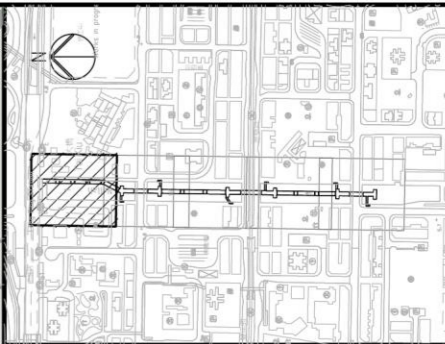
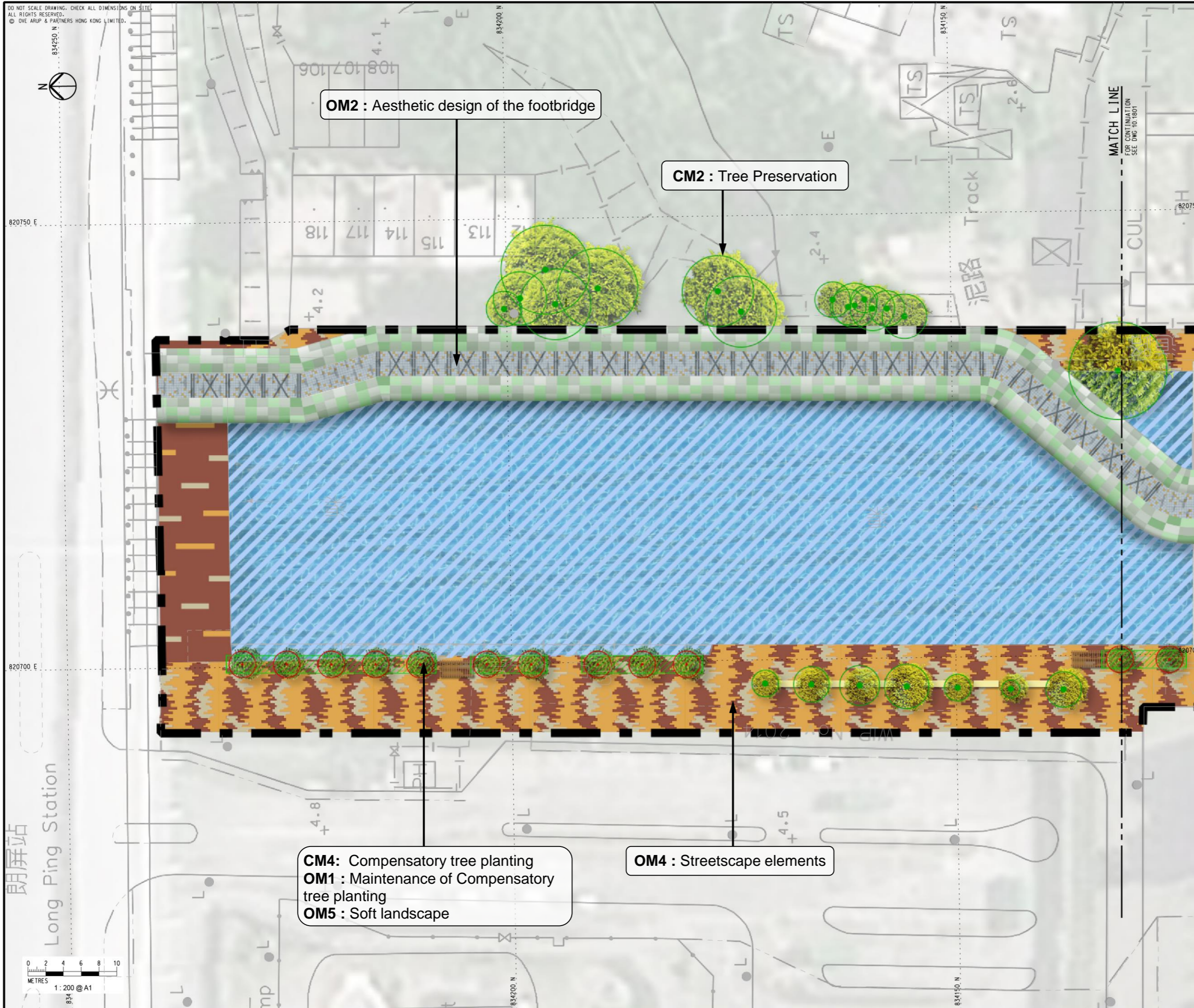


DO NOT SCALE DRAWING. CHECK ALL DIMENSIONS ON SITE.  
ALL RIGHTS RESERVED.  
© OVE ARUP & PARTNERS HONG KONG LIMITED.



**KEY PLAN**

- LEGEND**
- WORKS LIMIT
  - EXISTING TREES TO BE RETAINED
  - PROPOSED NEW TREES PLANTING
  - BEAUTIFICATION WORKS OF THE NULLAH AREA (BY OTHERS)
  - PROPOSED NEW PLANTING AT PEDESTRIAN INTERCHANGE
  - PROPOSED SHRUBS PLANTING
  - EXISTING BENCHES
  - PROPOSED NEW BENCHES
  - EXISTING TRELLIS
  - PROPOSED NEW TRELLIS

NOTE:  
GREENING / SOFT LANDSCAPE AREAS ARE INDICATIVE ONLY.  
THE ACTUAL PLANTING AREAS WILL BE SUBJECT TO DETAIL DESIGN.

Rev	Description	By	Date
A	FIRST ISSUE	EN	07/15

Consultant  
**ARUP**

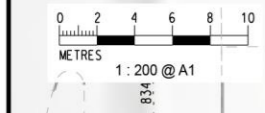
Contract No. and Title  
Agreement No. CE 32/2014 (HY)  
Elevated Pedestrian Corridor in  
Yuen Long Town connecting with  
Long Ping Station  
– Investigation, Design and Construction

Drawing title  
**MASTER LANDSCAPE PLAN**  
(Sheet 1 of 6)

Drawing no. 10.1801		Rev. A	
Drawn RY	Date 01/15	Checked KYL	Approved EC
Scale 1: 200 @ A1		Status PRELIMINARY	

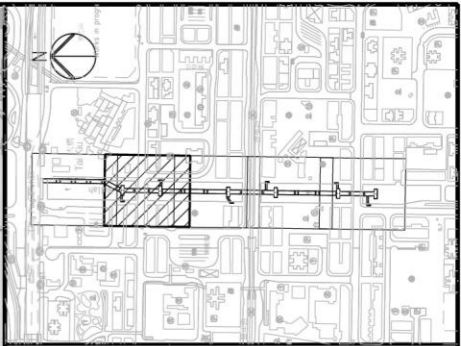
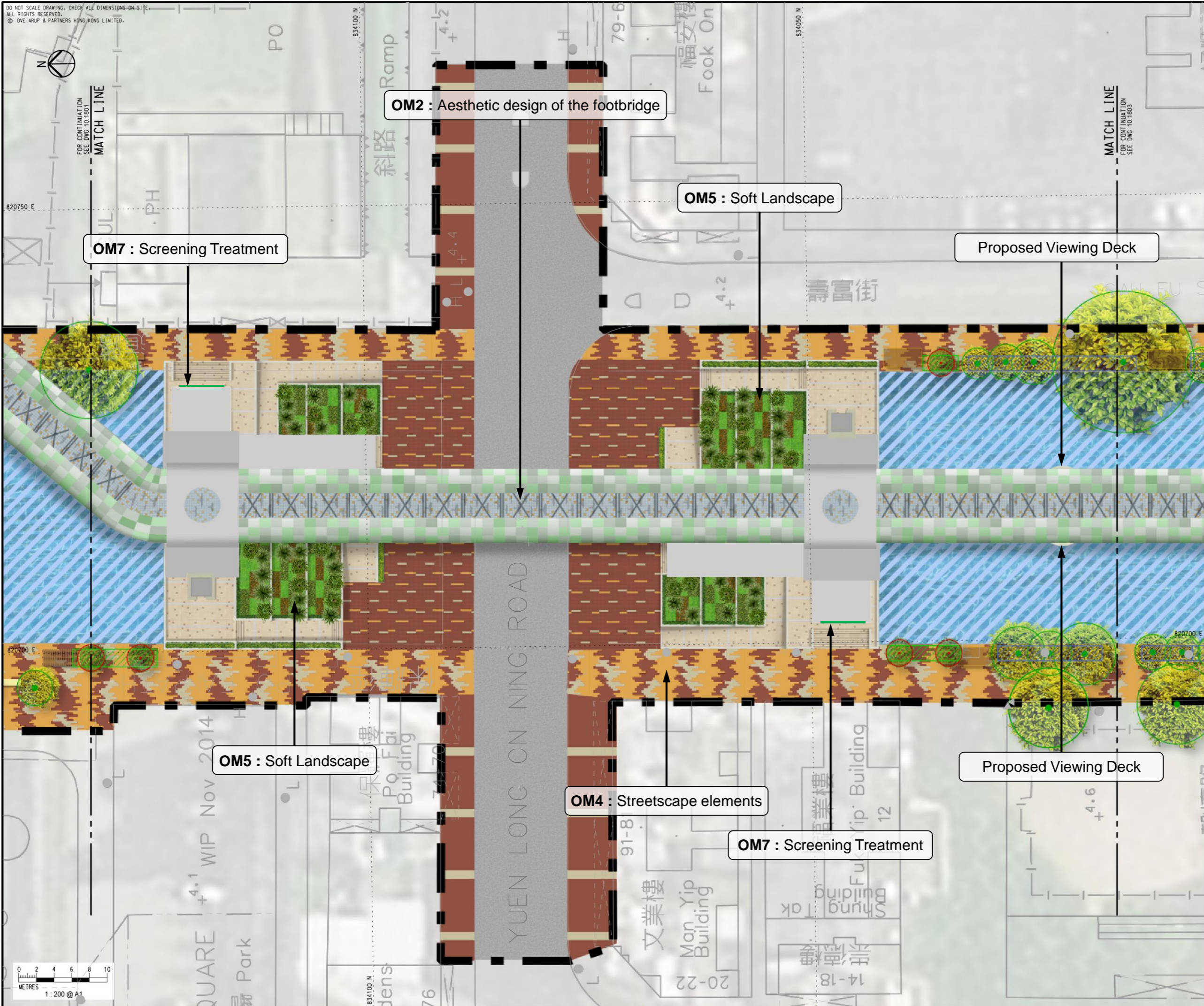
COPYRIGHT RESERVED

路政署  
**HIGHWAYS DEPARTMENT**  
主要工程管理處  
MAJOR WORKS PROJECT MANAGEMENT OFFICE





DO NOT SCALE DRAWING. CHECK ALL DIMENSIONS ON-SITE.  
ALL RIGHTS RESERVED.  
© DVE ARUP & PARTNERS HONG KONG LIMITED.



**KEY PLAN**

- NOTES**
- FOR NOTES AND LEGEND, REFER TO DRAWING 10.1801.
  - GREENING / SOFT LANDSCAPE AREAS ARE INDICATIVE ONLY. THE ACTUAL PLANTING AREAS WILL BE SUBJECT TO DETAIL DESIGN.

Rev	Description	By	Date
A	FIRST ISSUE	EN	07/15

Consultant  
**ARUP**

Contract No. and Title  
Agreement No. CE 32/2014 (HY)  
Elevated Pedestrian Corridor in Yuen Long Town connecting with Long Ping Station – Investigation, Design and Construction

Drawing title  
**MASTER LANDSCAPE PLAN**  
(Sheet 2 of 6)

Drawing no. 10.1802		Rev. A	
Drawn RY	Date 01/15	Checked KYL	Approved EC
Scale 1:200 @ A1		Status PRELIMINARY	

COPYRIGHT RESERVED

路政署  
**HIGHWAYS DEPARTMENT**  
主要工程管理處  
MAJOR WORKS PROJECT MANAGEMENT OFFICE





DO NOT SCALE DRAWING. CHECK ALL DIMENSIONS ON SITE.  
ALL RIGHTS RESERVED.  
© DVE ARUP & PARTNERS HONG KONG LIMITED.



FOR CONTINUATION  
SEE DWG 10.1802  
MATCH LINE

OM2 : Aesthetic design of the footbridge

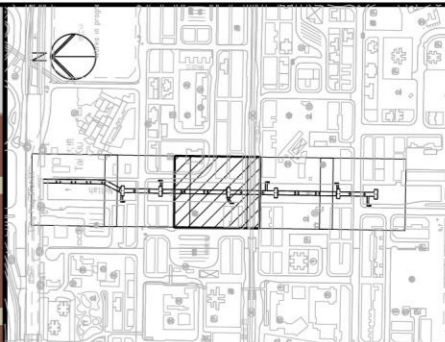
OM5 : Soft Landscape

Proposed Viewing Deck

OM7 : Screening Treatment

Proposed Viewing Deck

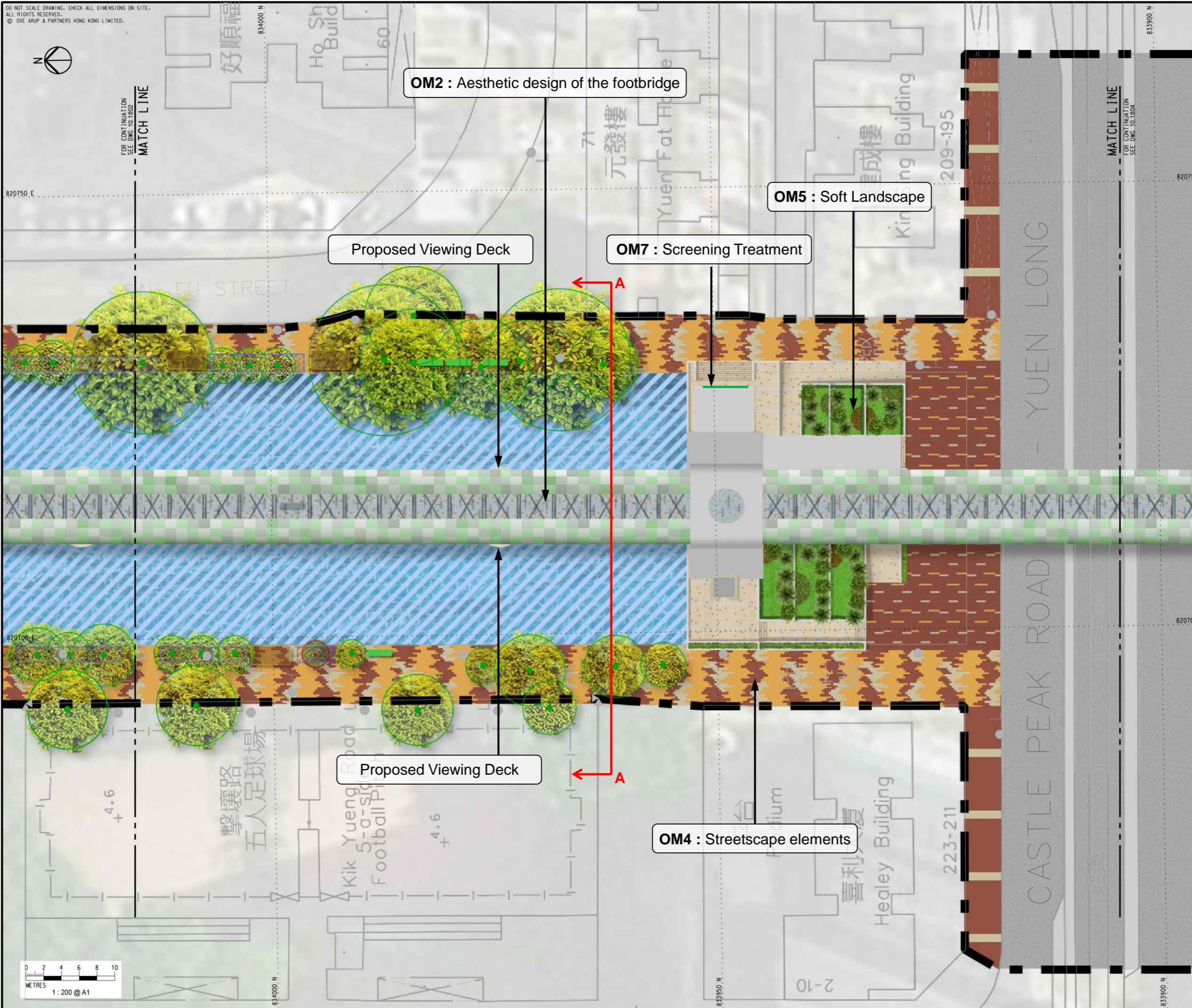
OM4 : Streetscape elements



KEY PLAN

NOTES

- FOR NOTES AND LEGEND, REFER TO DRAWING 10.1801.
- GREENING / SOFT LANDSCAPE AREAS ARE INDICATIVE ONLY. THE ACTUAL PLANTING AREAS WILL BE SUBJECT TO DETAIL DESIGN.



Rev	Description	By	Date
A	FIRST ISSUE	EN	07/15

Consultant  
**ARUP**

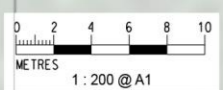
Contract No. and Title  
Agreement No. CE 32/2014 (HY)  
Elevated Pedestrian Corridor in  
Yuen Long Town connecting with  
Long Ping Station  
– Investigation, Design and Construction

Drawing title  
**MASTER LANDSCAPE PLAN**  
(Sheet 3 of 6)

Drawing no. <b>10.1803</b>		Rev. <b>A</b>	
Drawn RY	Date 01/15	Checked KYL	Approved EC
Scale 1 : 200 @ A1		Status PRELIMINARY	

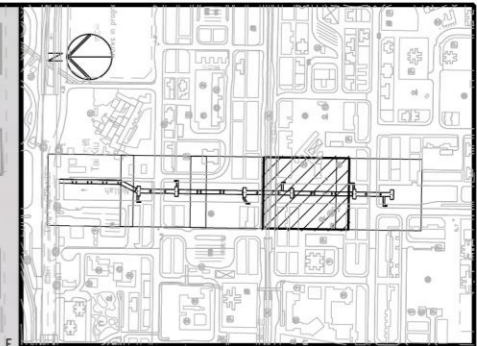
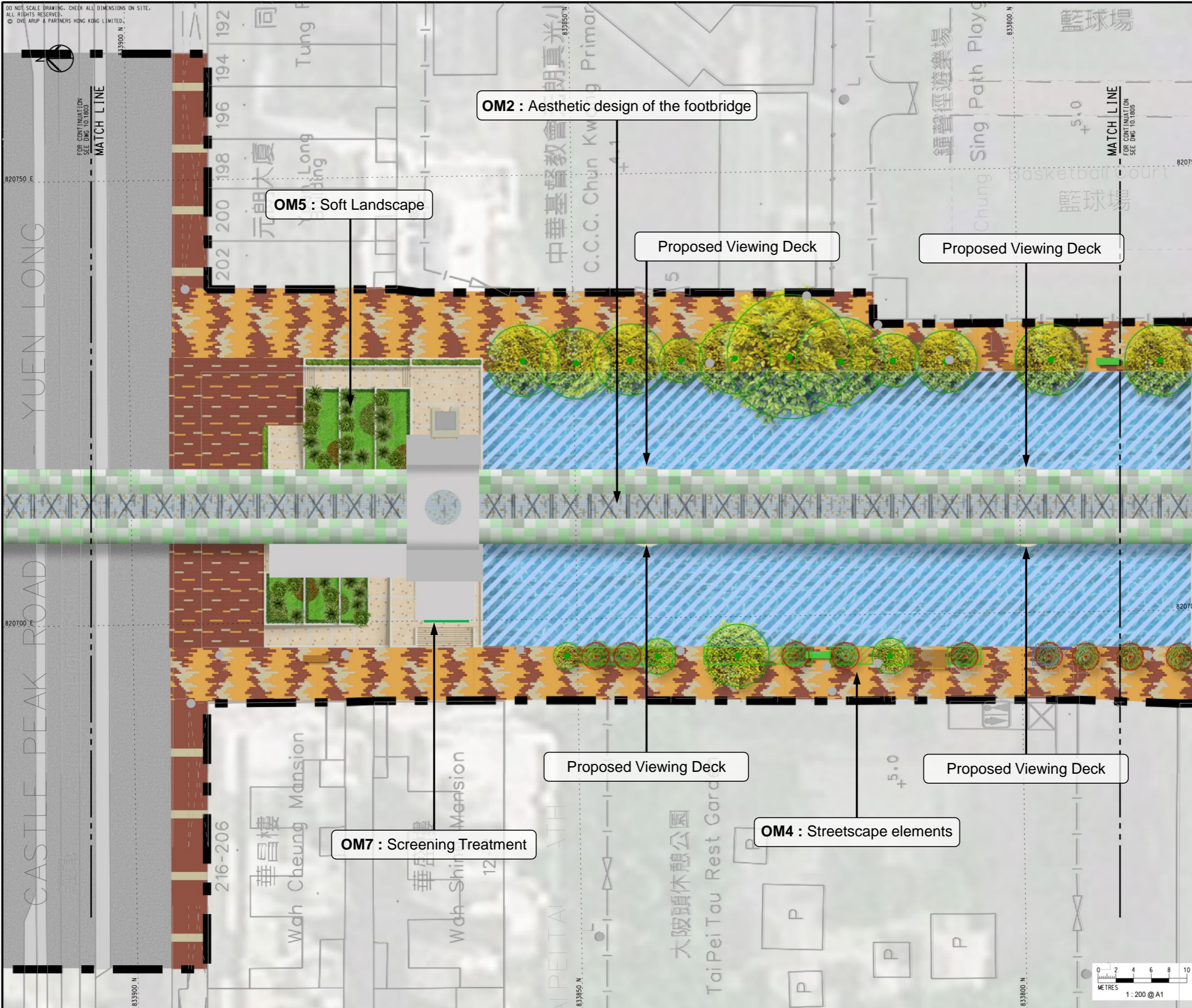
COPYRIGHT RESERVED

路政署  
**HIGHWAYS DEPARTMENT**  
主要工程管理處  
MAJOR WORKS PROJECT MANAGEMENT OFFICE





DO NOT SCALE DRAWING. CHECK ALL DIMENSIONS ON SITE.  
ALL RIGHTS RESERVED.  
© OVE ARUP & PARTNERS HONG KONG LIMITED.



**KEY PLAN**

- NOTES**
- FOR NOTES AND LEGEND, REFER TO DRAWING 10.1801.
  - GREENING / SOFT LANDSCAPE AREAS ARE INDICATIVE ONLY. THE ACTUAL PLANTING AREAS WILL BE SUBJECT TO DETAIL DESIGN.

Rev	Description	By	Date
A	FIRST ISSUE	EN	07/15

Consultant  
**ARUP**

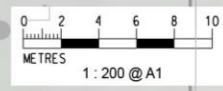
Contract No. and Title  
Agreement No. CE 32/2014 (HY)  
Elevated Pedestrian Corridor in Yuen Long Town connecting with Long Ping Station – Investigation, Design and Construction

Drawing title  
**MASTER LANDSCAPE PLAN**  
(Sheet 4 of 6)

Drawing no.		10.1804		Rev.	A
Drawn	RY	Date	01/15	Checked	KYL
Scale	1:200 @ A1		Status	PRELIMINARY	

COPYRIGHT RESERVED

路政署  
**HIGHWAYS DEPARTMENT**  
主要工程管理處  
MAJOR WORKS PROJECT MANAGEMENT OFFICE

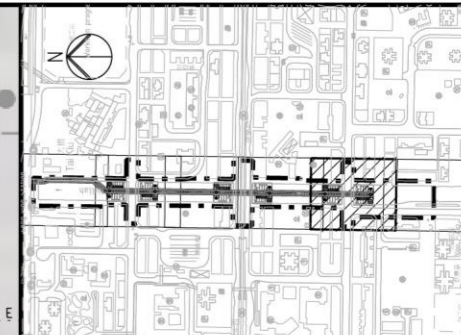
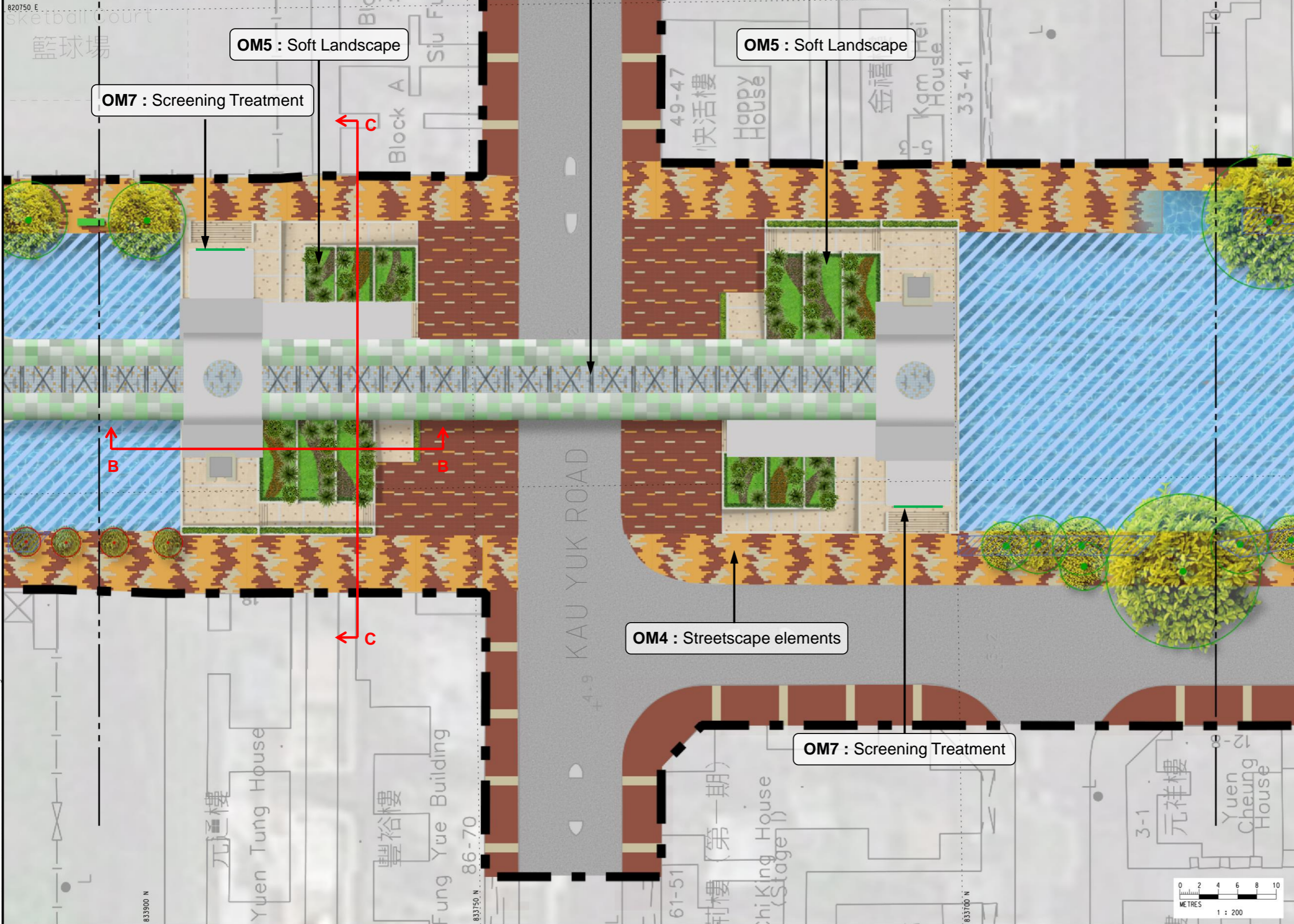




DO NOT SCALE DRAWING. CHECK ALL DIMENSIONS ON SITE.  
ALL RIGHTS RESERVED.  
© OVE ARUP & PARTNERS HONG KONG LIMITED.



FOR CONTINUATION  
SEE Dwg. 240246/6014  
MATCH LINE



KEY PLAN

- NOTES
- FOR NOTES AND LEGEND, REFER TO DRAWING NO. 240246/6011.
  - GREENING / SOFT LANDSCAPE AREAS ARE INDICATIVE ONLY. THE ACTUAL PLANTING AREAS WILL BE SUBJECT TO DETAIL DESIGN.

Rev	Description	By	Date
A	FIRST ISSUE	EN	07/15

Consultant  
**ARUP**

Project title  
Agreement No. CE 32/2014 (HY)  
Elevated Pedestrian Corridor in  
Yuen Long Town connecting with  
Long Ping Station  
– Investigation, Design and Construction

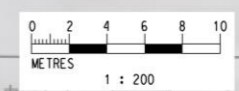
Drawing title  
**MASTER LANDSCAPE PLAN**  
(Sheet 5 of 6)

Drawing no. <b>10.1805</b>		Rev. <b>A</b>	
Drawn RY	Date 01/15	Checked KYL	Approved EC
Scale 1 : 200 @ A1		Status PRELIMINARY	

COPYRIGHT RESERVED

路政署  
**HIGHWAYS DEPARTMENT**  
主要工程管理處  
MAJOR WORKS PROJECT MANAGEMENT OFFICE

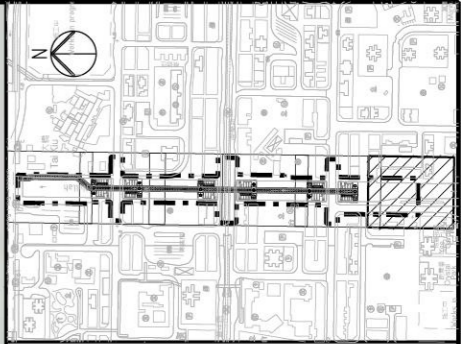

Printed by : 05/05/2016  
Filename : J:\240246\ARUP\Civil\240246\_6015.dgn





DO NOT SCALE DRAWING. CHECK ALL DIMENSIONS ON SITE.  
ALL RIGHTS RESERVED.  
© OVE ARUP & PARTNERS HONG KONG LIMITED.

好盛洋樓  
MATCH LINE  
FOR CONTINUATION  
SEE DWG. 240246/6015



KEY PLAN

NOTES

- FOR NOTES AND LEGEND, REFER TO DRAWING NO. 240246/6011.
- GREENING / SOFT LANDSCAPE AREAS ARE INDICATIVE ONLY. THE ACTUAL PLANTING AREAS WILL BE SUBJECT TO DETAIL DESIGN.

Rev	Description	By	Date
A	FIRST ISSUE	EN	07/15

Consultant  
**ARUP**

Project title  
Agreement No. CE 32/2014 (HY)  
Elevated Pedestrian Corridor in  
Yuen Long Town connecting with  
Long Ping Station  
– Investigation, Design and Construction

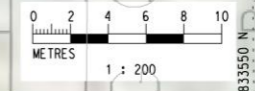
Drawing title  
MASTER LANDSCAPE PLAN  
(Sheet 6 of 6)

Drawing no. 10.1806		Rev. A	
Drawn RY	Date 01/15	Checked KYL	Approved EC
Scale 1 : 200 @ A1		Status PRELIMINARY	

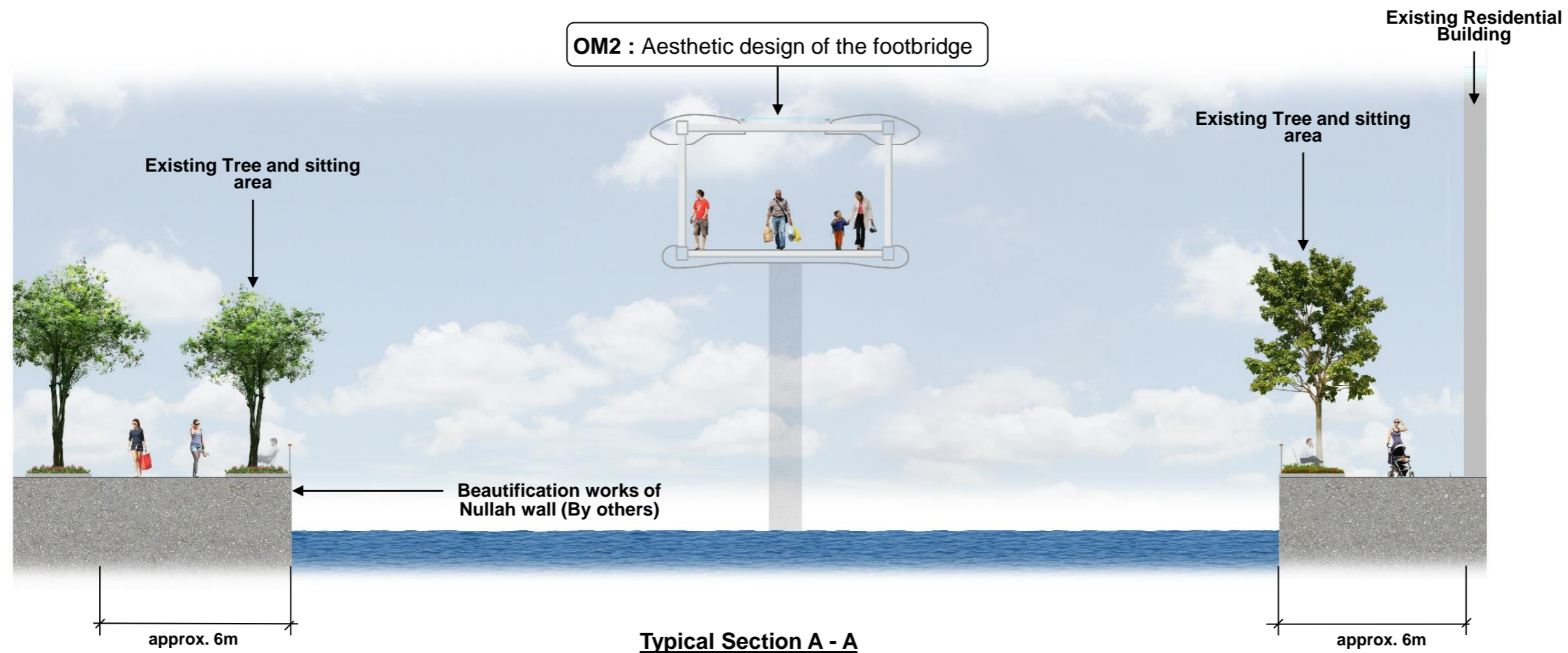
COPYRIGHT RESERVED



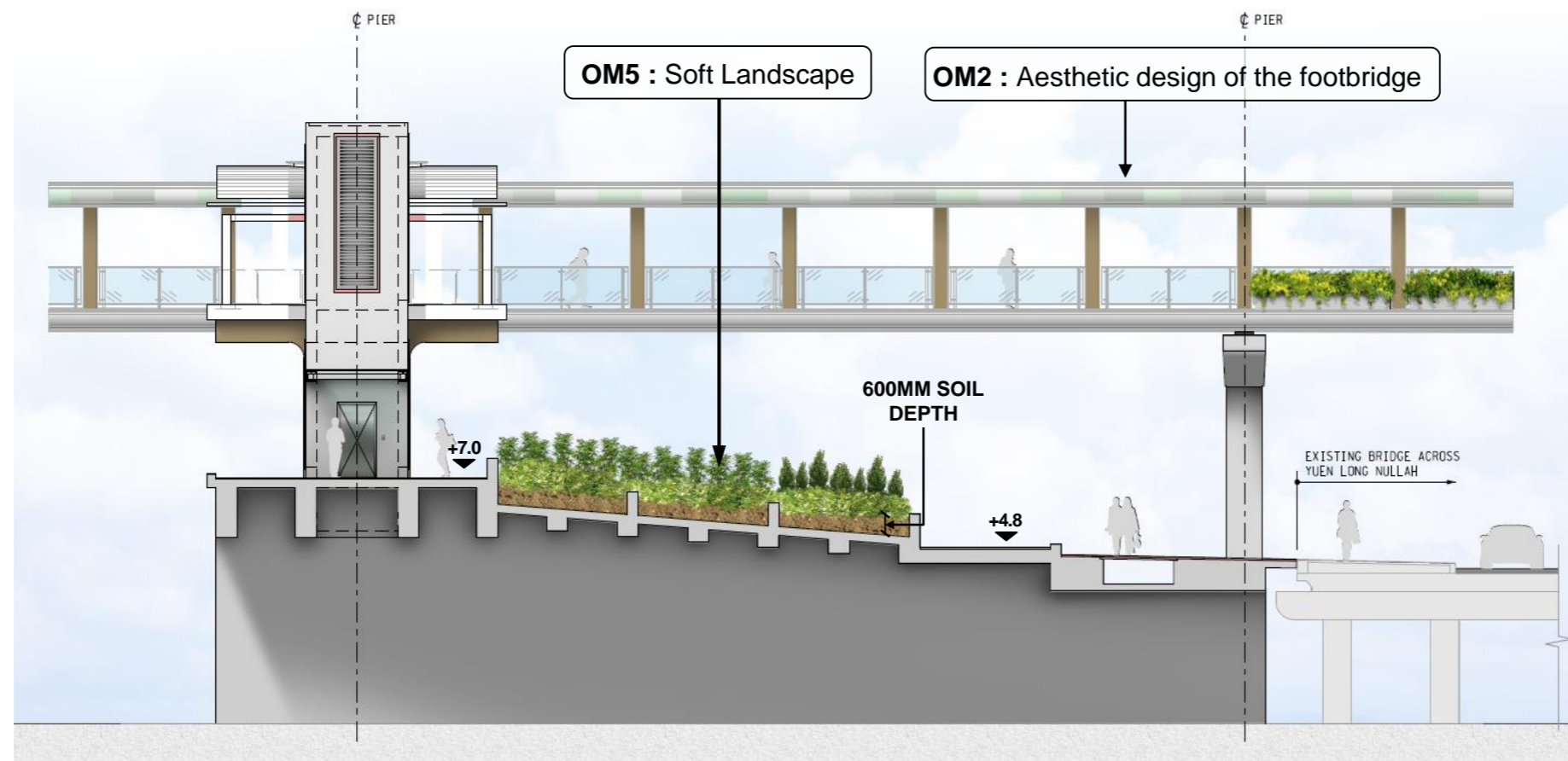
Printed by : 05/05/2016  
Filename : J:\240246\ARUP\Civil\240246\_6016.dgn







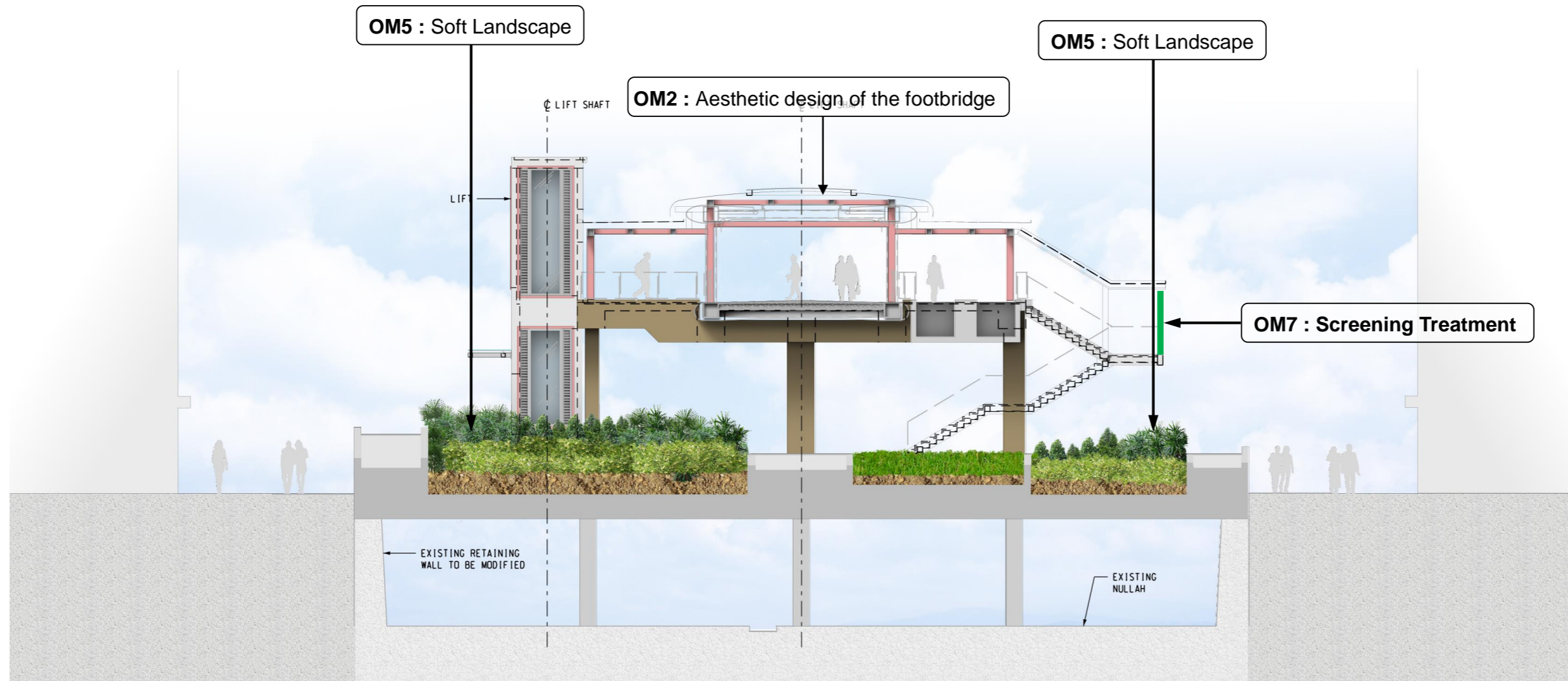
**Typical Section A - A**



**Typical Section B - B**

Note :  
 Refer to Figure 10.1803 and  
 10.1805 for section location.

A		FIRST ISSUE	EN	03/15
Rev	Description		By	Date
Consultant				
<b>ARUP</b>				
Contract No. and Title				
Agreement No. CE 32/2014 (HY)				
Elevated Pedestrian Corridor in				
Yuen Long Town connecting with				
Long Ping Station				
– Investigation, Design and Construction				
Drawing title				
LANDSCAPE SECTION				
(Sheet 1 of 2)				
Drawing no.		10.1807		Rev.
Drawn	Date	Checked	Approved	
RY	01/15	KYL	EC	
Scale		Status		
As Shown		PRELIMINARY		



**Typical Section C - C**

A	FIRST ISSUE	EN	03/15
Rev	Description	By	Date

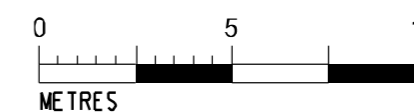
Consultant  
**ARUP**

Contract No. and Title  
 Agreement No. CE 32/2014 (HY)  
 Elevated Pedestrian Corridor in  
 Yuen Long Town connecting with  
 Long Ping Station  
 – Investigation, Design and Construction

Drawing title  
 LANDSCAPE SECTION  
 (Sheet 2 of 2)

Drawing no.		Rev.	
10.1808			
Drawn	Date	Checked	Approved
RY	01/15	KYL	EC
Scale		Status	
As Shown		PRELIMINARY	

COPYRIGHT RESERVED



路政署  
**HIGHWAYS DEPARTMENT**  
 主要工程管理處  
 MAJOR WORKS PROJECT MANAGEMENT OFFICE