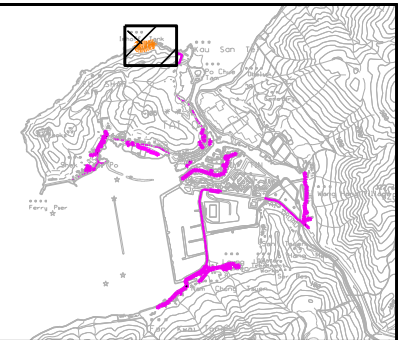
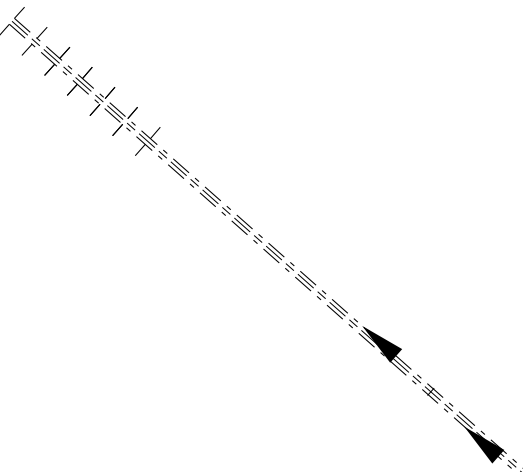








PRINTED BY: CHOWITAB 8/24/2015 11:28:18 AM
 FILENAME: C:\Users\chowitab\Project\Tai O\Section 7 Land Con\DCN Land Con figure\Figure 7.10.dgn



Key Plan

LEGEND AND ABBREVIATION:

-  Proposed Sewer
-  Proposed Manhole
-  Proposed Rising Main
-  Proposed Tapping Pipe (subject to consultation with owners of houses with topographical problem)
-  Proposed Works Area for Upgrading Tai O Sewage Treatment Works
-  Boundary of Existing Tai O Sewage Treatment Works

