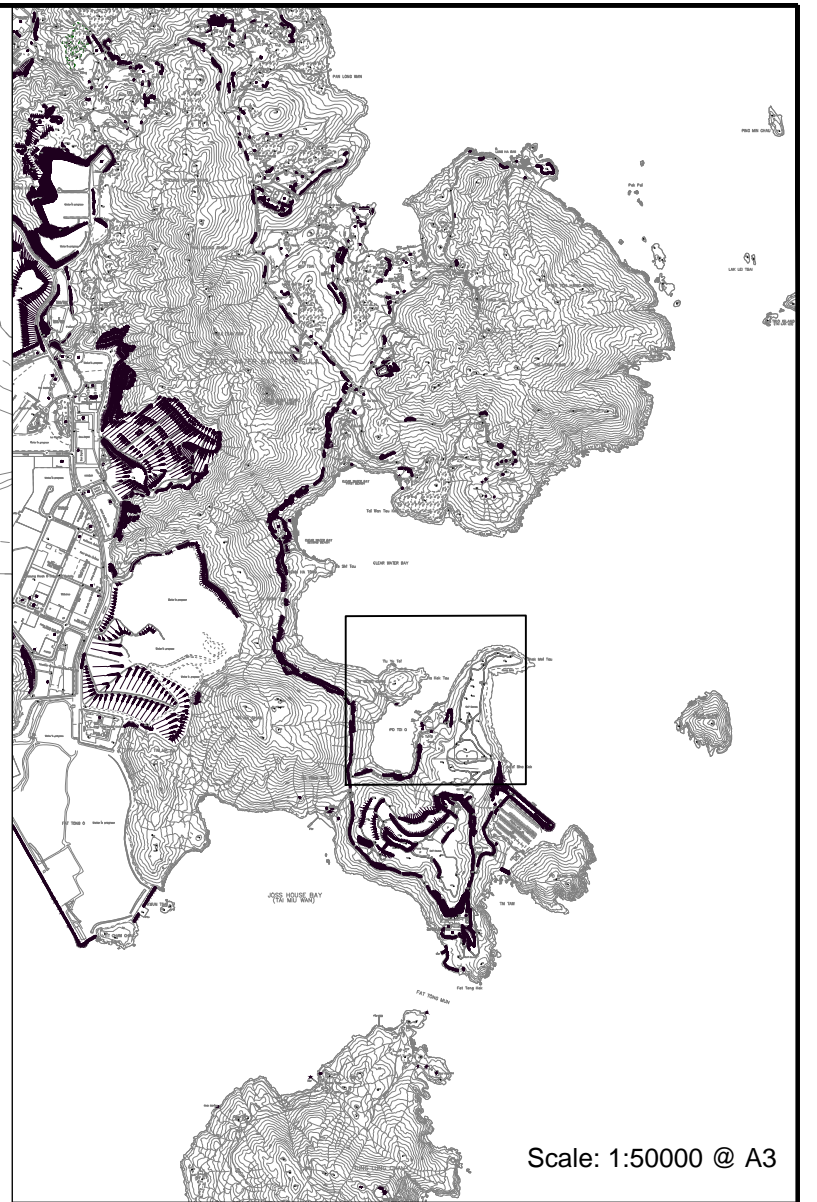
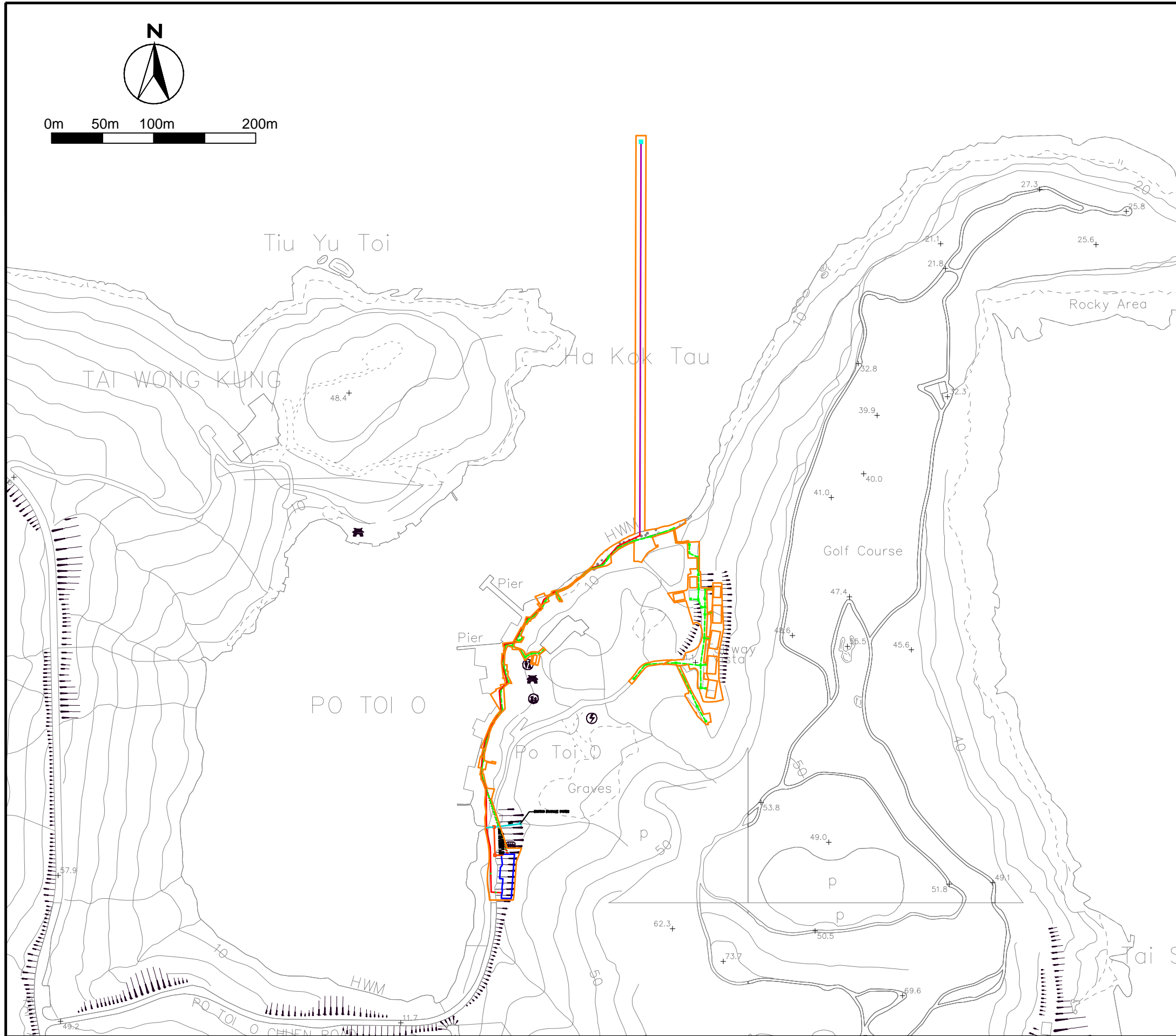









0m 50m 100m 200m



Scale: 1:50000 @ A3

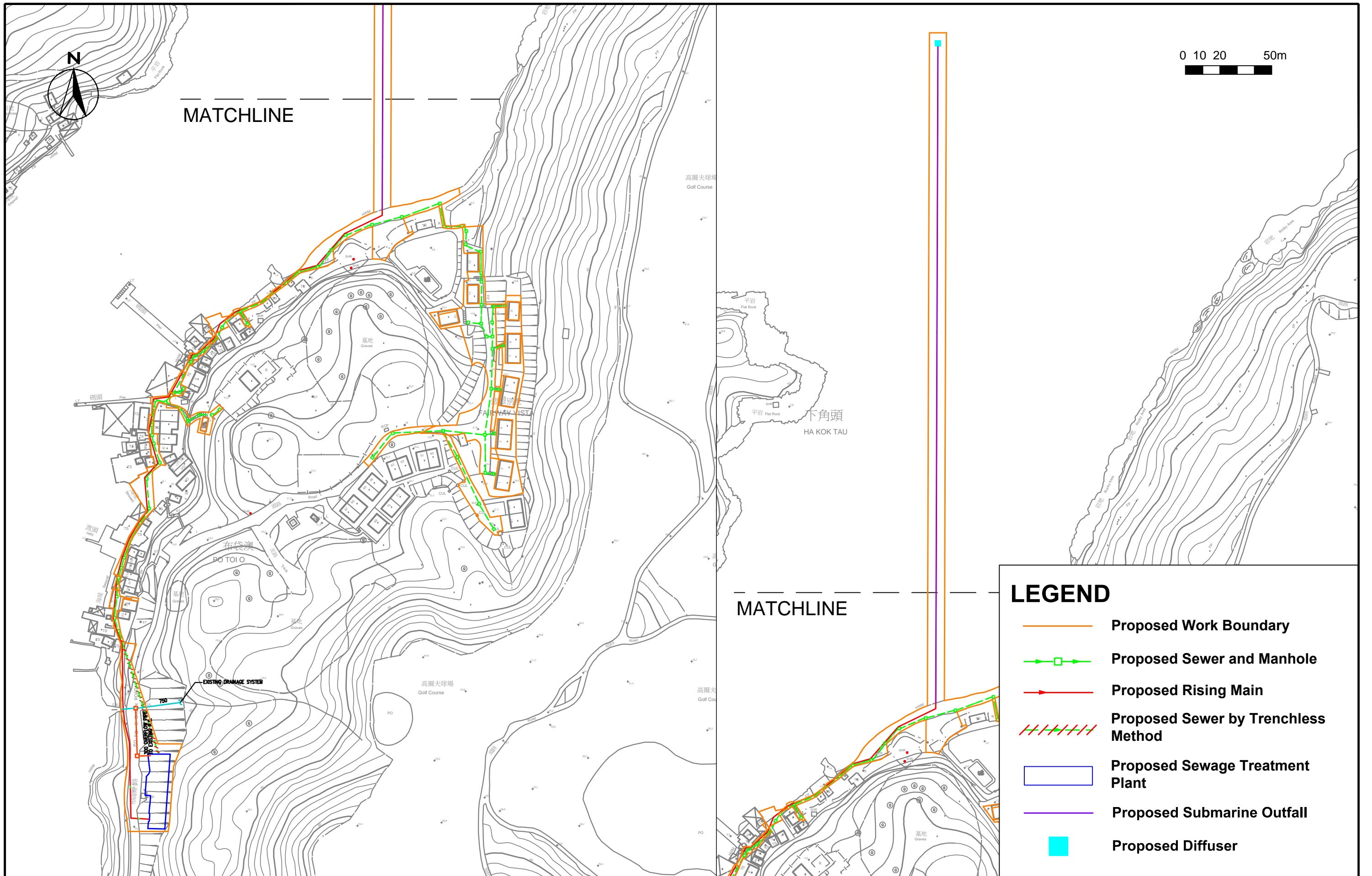
LEGEND

-  Proposed Work Boundary
-  Proposed Sewer and Manhole
-  Proposed Rising Main
-  Proposed Sewer by Trenchless Method
-  Proposed Sewage Treatment Plant
-  Proposed Submarine Outfall
-  Proposed Diffuser



Agreement No. CE 41/2013 (EP) Port Shelter Sewerage, Stage 3 – Sewerage Works at Po Toi O
 Environmental Impact Assessment Studies - Investigation
Layout Plan of Proposed Sewerage Works in Po Toi O

SCALE	1:4000 @ A3	DATE	Oct 15
CHECK	B.C.	DRAWN	H.T.
JOB No.	IA13070	FIGURE No.	1A
		REV	2



SCALE	1:2000 @ A3	DATE	Oct 15
CHECK	B.C.	DRAWN	H.T.
JOB No.	IA13070	FIGURE No.	1B
		REV	2