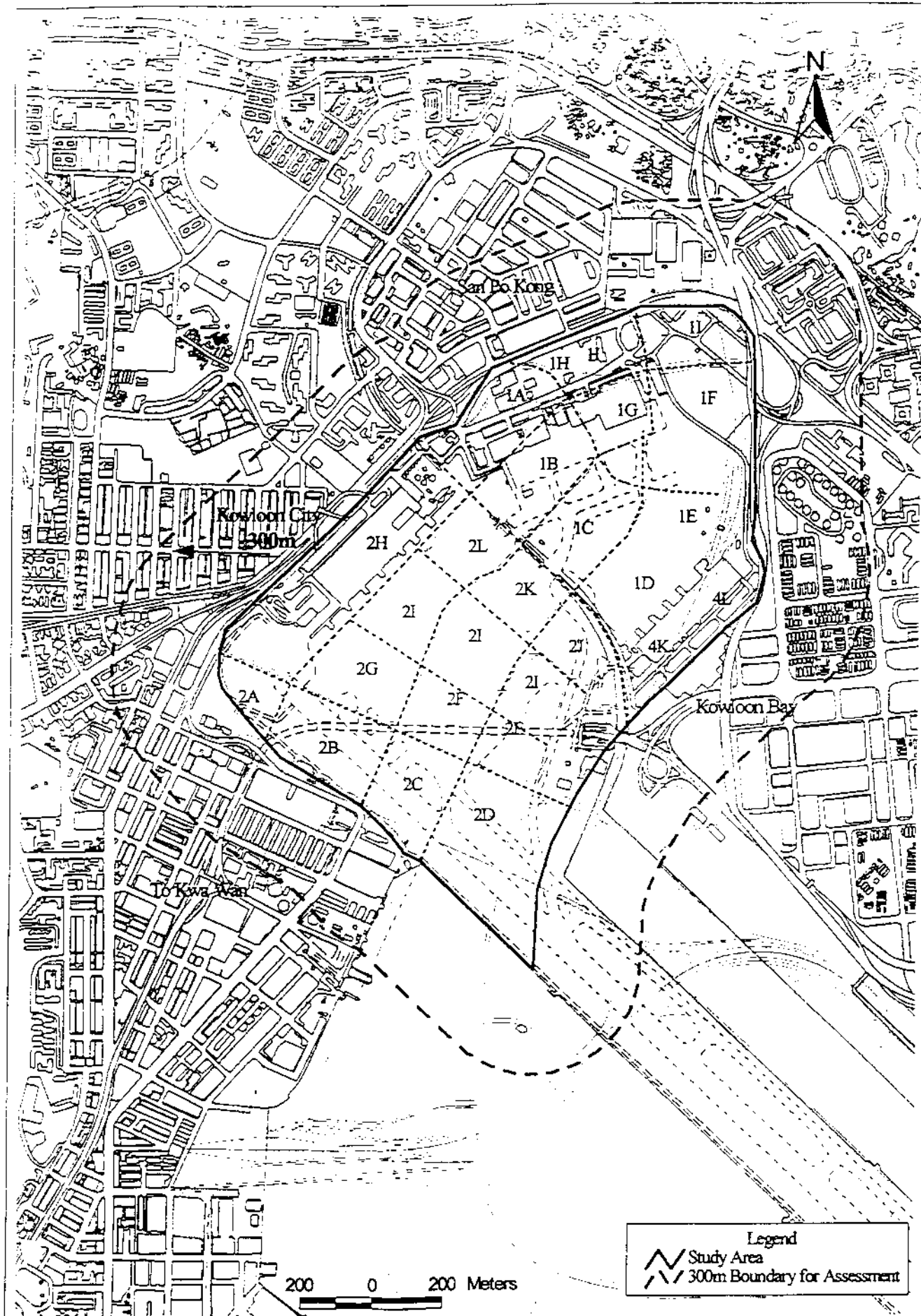



Appendix 9A

**Study Area of Kai Tak Airport North
Apron Decommissioning EIA**



Legend
 Study Area
 300m Boundary for Assessment

Maunsell 環 境 科 環 境 科	KAI TAK AIRPORT NORTH APRON DECOMMISSIONING	Territory Development Department, Hong Kong Kowloon Development Office	
	TITLE Study Area	SCALE 1:15000	DATE March 1998
		RESPONSE Fanny Lau	DRAWN Fanny Lau
		CAD REF C415	DRAWING NO. Figure 1.1
			REV 0