


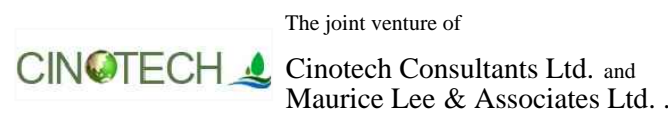
**LEGEND:**

- - - MPSC SITE BOUNDARY
- - - LANDSCAPE IMPACT STUDY BOUNDARY (500m)

**LANDSCAPE CHARACTER AREA (LCA) :**

- LCA01 FORMER KAI TAK AIRPORT
- LCA02 INSTITUTIONAL AREAS NORTH AND SOUTH OF ARGYLE ROAD
- LCA03 MA TAU KOK AND KOWLOON CITY
- LCA04 TUNG TAU ESTATE
- LCA05 TO KWA WAN TYPHOON SHELTER

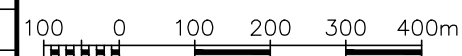
Figure 11-4-5: LANDSCAPE CHARACTER AREAS (SCALE 1:10000)



Sub-Consultant  
**MVA**  
SYSTRA GROUP

Drafting by	AC	04/16
Designed by	RW	04/16
Checked by	ML	04/16
Approved by	ML	04/16

SCALE: 1:10000 @ A3 SIZE



PROJECT: Kai Tak Multi-purpose Sports Complex

DRAWING NO:  
Figure 11-4-5

REV:  
-