
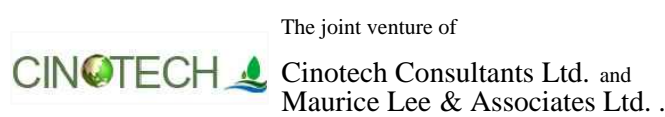


LEGEND:

- - - - - MPSC SITE BOUNDARY
- STUDY AREA OF NAKTA EIA
- - - - - 300m BOUNDARY FOR ASSESSMENT IN NAKTA EIA

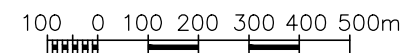
Figure 9-2: OVERLAYING LAYOUT PLAN OF MPSC ON STUDY AREA OF NAKTA EIA (SCALE 1:15000)

SOURCE: KAI TAK AIRPORT NORTH APRON DECOMMISSIONING EIA
 AUTHOR: MAUNSELL CONSULTANTS ASIA LTD



Drafting by	SH	08/16
Designed by	MicL	08/16
Checked by	ML	08/16
Approved by	ML	08/16

SCALE: 1:15000 @ A3 SIZE



PROJECT: Kai Tak Multi-purpose Sports Complex

DRAWING NO: Figure 9-2

REV: -