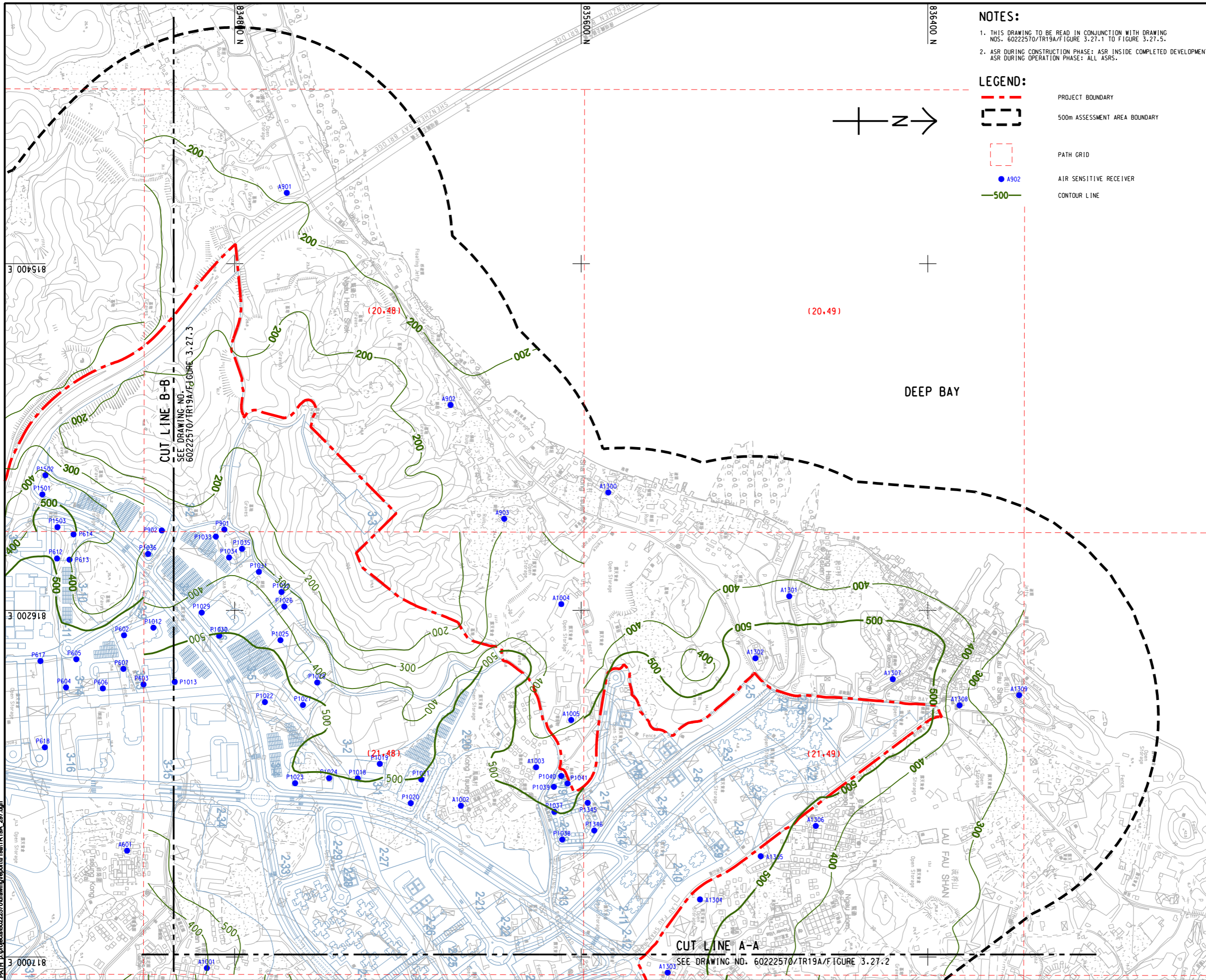


ISO A1 594mm x 841mm  
 Approved:  
 Checked:  
 Designer:  
 Project Management Initials:  
 Pld File by: ZHOUJMH  
 PATH: E:\projects\60222570\drawing\center\0a\TR19A\_297.dgn  
 815400 E  
 816200 E  
 817000 E

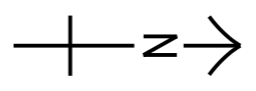


**NOTES:**

1. THIS DRAWING TO BE READ IN CONJUNCTION WITH DRAWING NOS. 60222570/TR19A/FIGURE 3.27.1 TO FIGURE 3.27.5.
2. ASR DURING CONSTRUCTION PHASE: ASR INSIDE COMPLETED DEVELOPMENT.  
ASR DURING OPERATION PHASE: ALL ASRS.

**LEGEND:**

- - - PROJECT BOUNDARY
- 500m ASSESSMENT AREA BOUNDARY
- PATH GRID
- A902 AIR SENSITIVE RECEIVER
- 500 CONTOUR LINE



**PROJECT**  
**HUNG SHUI KIU NEW DEVELOPMENT AREA PLANNING AND ENGINEERING STUDY - INVESTIGATION**

**CLIENT**  
 業主  
  
 土木工程拓展署 規劃署  
 Civil Engineering and Development Department Planning Department

**CONSULTANT**  
 工程顧問公司  
 AECOM Asia Company Ltd.  
 www.aecom.com

**SUB-CONSULTANTS**  
 分判工程顧問公司

**ISSUE/REVISION**  
 修訂

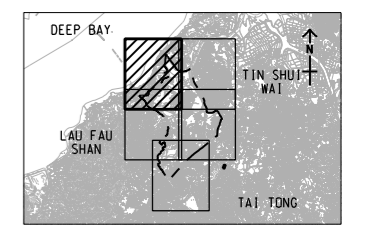
IR	DATE	DESCRIPTION	CHK

**STATUS**  
 階段

**SCALE**  
 比例  
 A3 1 : 8000

**DIMENSION UNIT**  
 尺寸單位  
 METRES

**KEY PLAN** A3 1 : 300000  
 索引圖



**PROJECT NO.**  
 項目編號  
 60222570

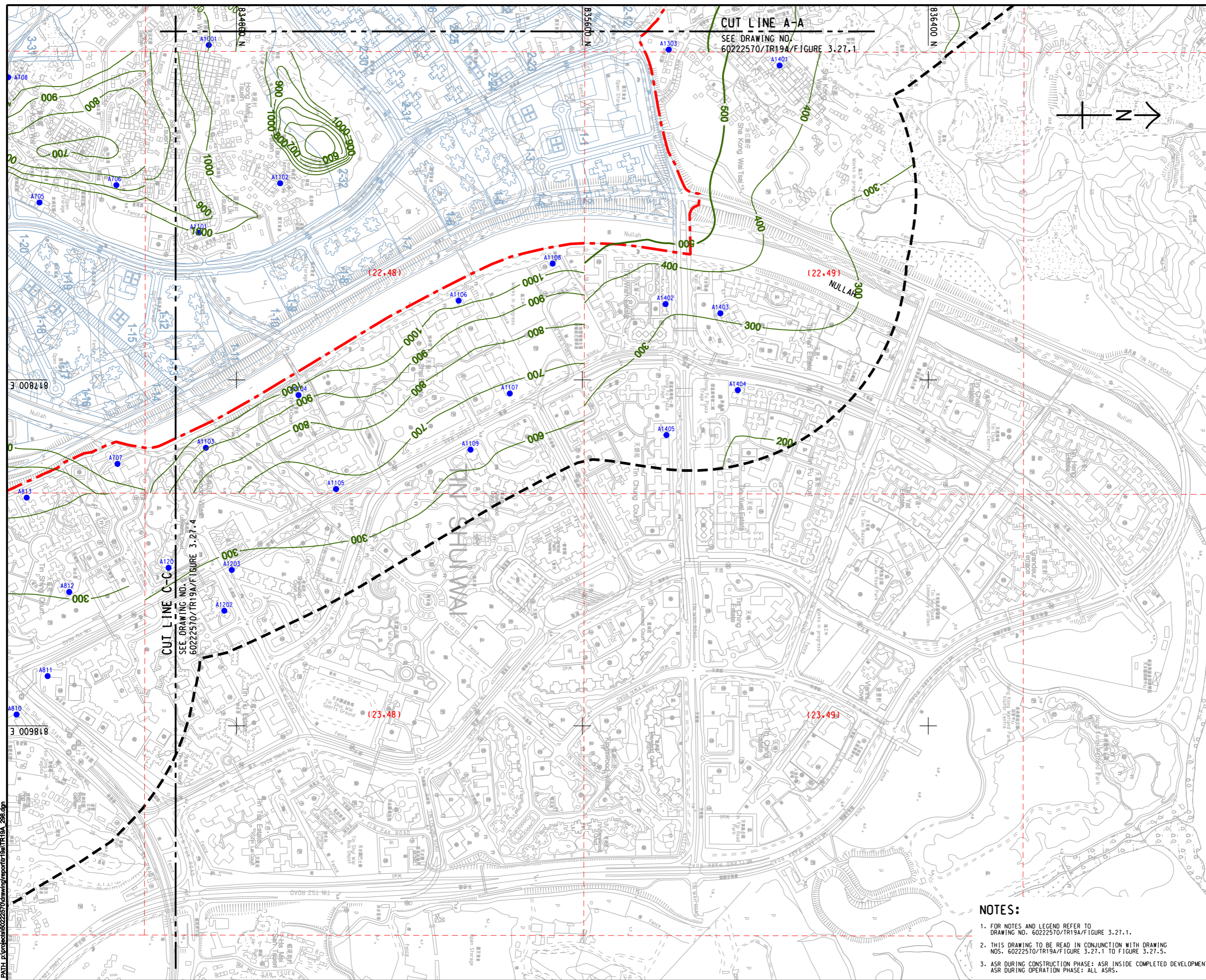
**AGREEMENT NO.**  
 協議編號  
 CE2/2011 (CE)

**SHEET TITLE**  
 圖紙名稱  
 CONTOURS OF CUMULATIVE MAXIMUM 1-HOUR TSP CONCENTRATION (ug/m<sup>3</sup>) AT 1.5m ABOVE GROUND (YEAR 2031 - 2036) (TIER 1) SHEET 1 OF 5

**SHEET NUMBER**  
 圖紙編號  
 60222570/TR19A/FIGURE 3.27.1

This drawing has been prepared for the use of AECOM's client. It may not be used, modified, reproduced or relied upon by third parties, except as approved by AECOM or as required by law. AECOM accepts no responsibility, and denies any liability whatsoever, for any party that uses or relies on this drawing without AECOM's express written consent. Do not scale this document. All measurements must be obtained from the stated dimensions.

Pld File by: ZHOUJMH  
 PATH: E:\projects\60222570\drawing\paper\ca\TR19A\_298.dgn  
 ISO A1 594mm x 841mm  
 Approved:  
 Checked:  
 Designer:  
 Project Management Initials:



**AECOM**

**PROJECT**  
 HUNG SHUI KIU NEW DEVELOPMENT AREA PLANNING AND ENGINEERING STUDY - INVESTIGATION

**CLIENT**  
 CEDD  
 土木工程拓展署  
 Civil Engineering and Development Department

**CONSULTANT**  
 AECOM Asia Company Ltd.  
 www.aecom.com

**SUB-CONSULTANTS**  
 分列工程顧問公司

**ISSUE/REVISION**  
 修訂

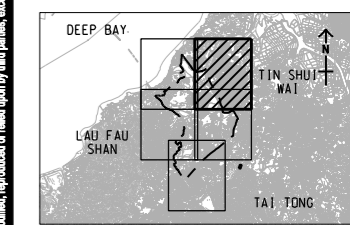
NO.	DATE	DESCRIPTION	CHK.

**STATUS**  
 狀態

**SCALE**  
 比例  
 A3 1 : 8000

**DIMENSION UNIT**  
 尺寸單位  
 METRES

**KEY PLAN**  
 索引圖  
 A3 1 : 300000



**PROJECT NO.**  
 項目編號  
 60222570

**AGREEMENT NO.**  
 協議編號  
 CE2/2011 (CE)

**SHEET TITLE**  
 圖紙名稱  
 CONTOURS OF CUMULATIVE MAXIMUM 1-HOUR TSP CONCENTRATION (ug/m<sup>3</sup>) AT 1.5m ABOVE GROUND (YEAR 2031 - 2036) (TIER 1)

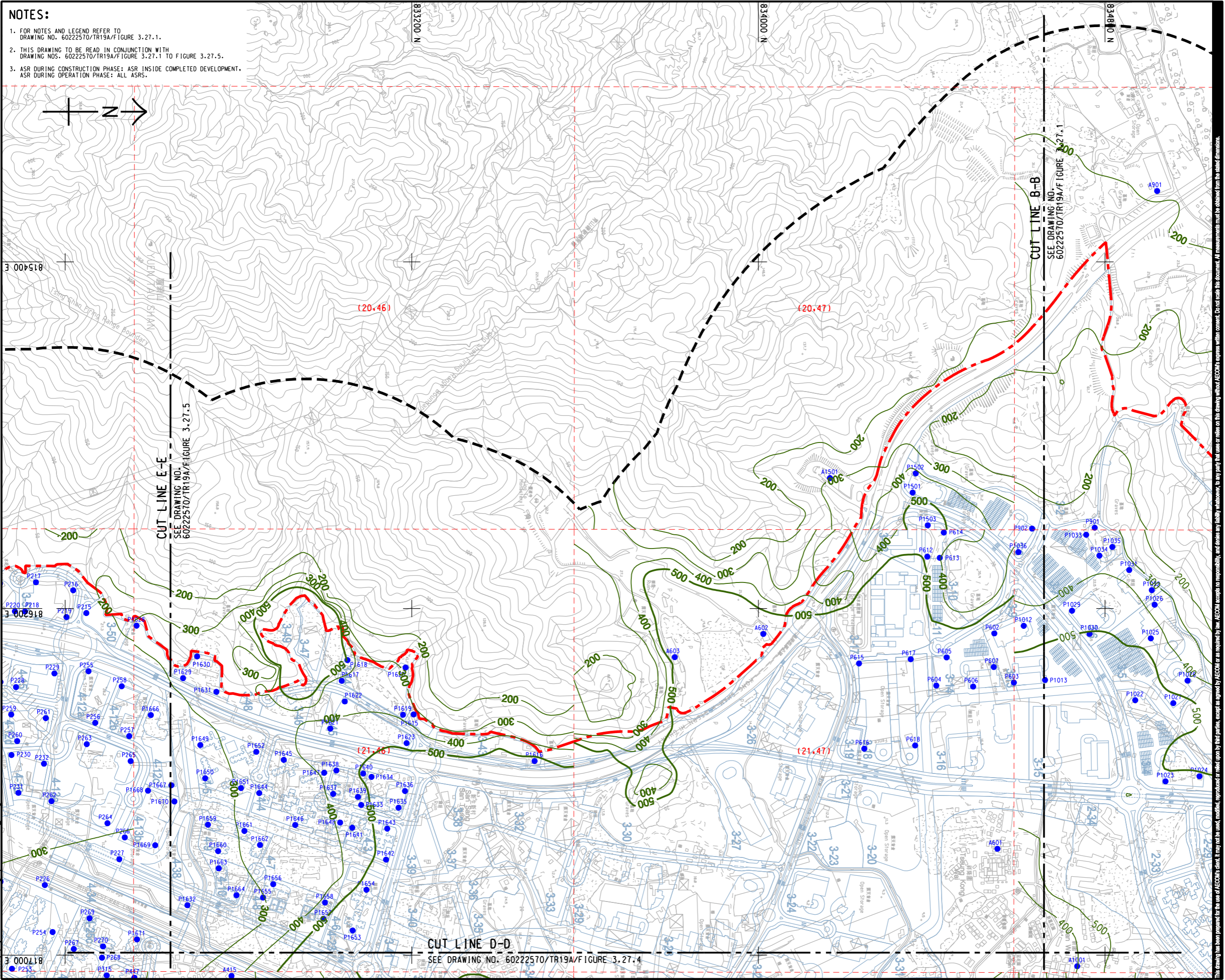
**SHEET NUMBER**  
 圖紙編號  
 SHEET 2 OF 5

**60222570/TR19A/FIGURE 3.27.2**

- NOTES:**
- FOR NOTES AND LEGEND REFER TO DRAWING NO. 60222570/TR19A/FIGURE 3.27.1.
  - THIS DRAWING TO BE READ IN CONJUNCTION WITH DRAWING NOS. 60222570/TR19A/FIGURE 3.27.1 TO FIGURE 3.27.5.
  - ASR DURING CONSTRUCTION PHASE: ASR INSIDE COMPLETED DEVELOPMENT. ASR DURING OPERATION PHASE: ALL ASRS.

This drawing has been prepared for the use of AECOM's client. It may not be used, modified, reproduced or relied upon by third parties, except as required by law. AECOM accepts no responsibility, and denies any liability whatsoever, for any party that uses or relies on this drawing without AECOM's express written consent. All measurements must be obtained from the related dimensions.

ISO A1 594mm x 841mm  
 Approved:  
 Checked:  
 Designer:  
 Project Management Initials:  
 Pdf File by: ZHOUJMH  
 PATH: E:\projects\60222570\drawing\paper\60222570\60222570.dgn



**NOTES:**

- FOR NOTES AND LEGEND REFER TO DRAWING NO. 60222570/TR19A/FIGURE 3.27.1.
- THIS DRAWING TO BE READ IN CONJUNCTION WITH DRAWING NOS. 60222570/TR19A/FIGURE 3.27.1 TO FIGURE 3.27.5.
- ASR DURING CONSTRUCTION PHASE: ASR INSIDE COMPLETED DEVELOPMENT.  
 ASR DURING OPERATION PHASE: ALL ASRS.

**AECOM**

**PROJECT**  
 項目  
**HUNG SHUI KIU NEW DEVELOPMENT AREA PLANNING AND ENGINEERING STUDY - INVESTIGATION**

**CLIENT**  
 業主  
  
 土木工程拓展署  
 Civil Engineering and Development Department

  
 規劃署  
 Planning Department

**CONSULTANT**  
 工程顧問公司  
 AECOM Asia Company Ltd.  
 www.aecom.com

**SUB-CONSULTANTS**  
 分判工程顧問公司

**ISSUE/REVISION**  
 修訂

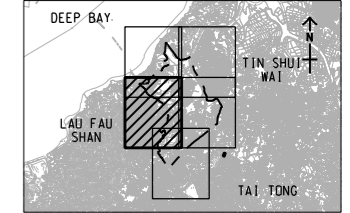
IR/修訂	DATE/日期	DESCRIPTION/內容描述	CHK/核對

**STATUS**  
 階段

**SCALE**  
 比例  
 A3 1 : 8000

**DIMENSION UNIT**  
 尺寸單位  
 METRES

**KEY PLAN**  
 索引圖  
 A3 1 : 300000



**PROJECT NO.**  
 項目編號  
 60222570

**AGREEMENT NO.**  
 協議編號  
 CE2/2011 (CE)

**SHEET TITLE**  
 圖紙標題  
 CONTOURS OF CUMULATIVE MAXIMUM 1-HOUR TSP CONCENTRATION (ug/m³) AT 1.5m ABOVE GROUND (YEAR 2031 - 2036) (TIER 1)

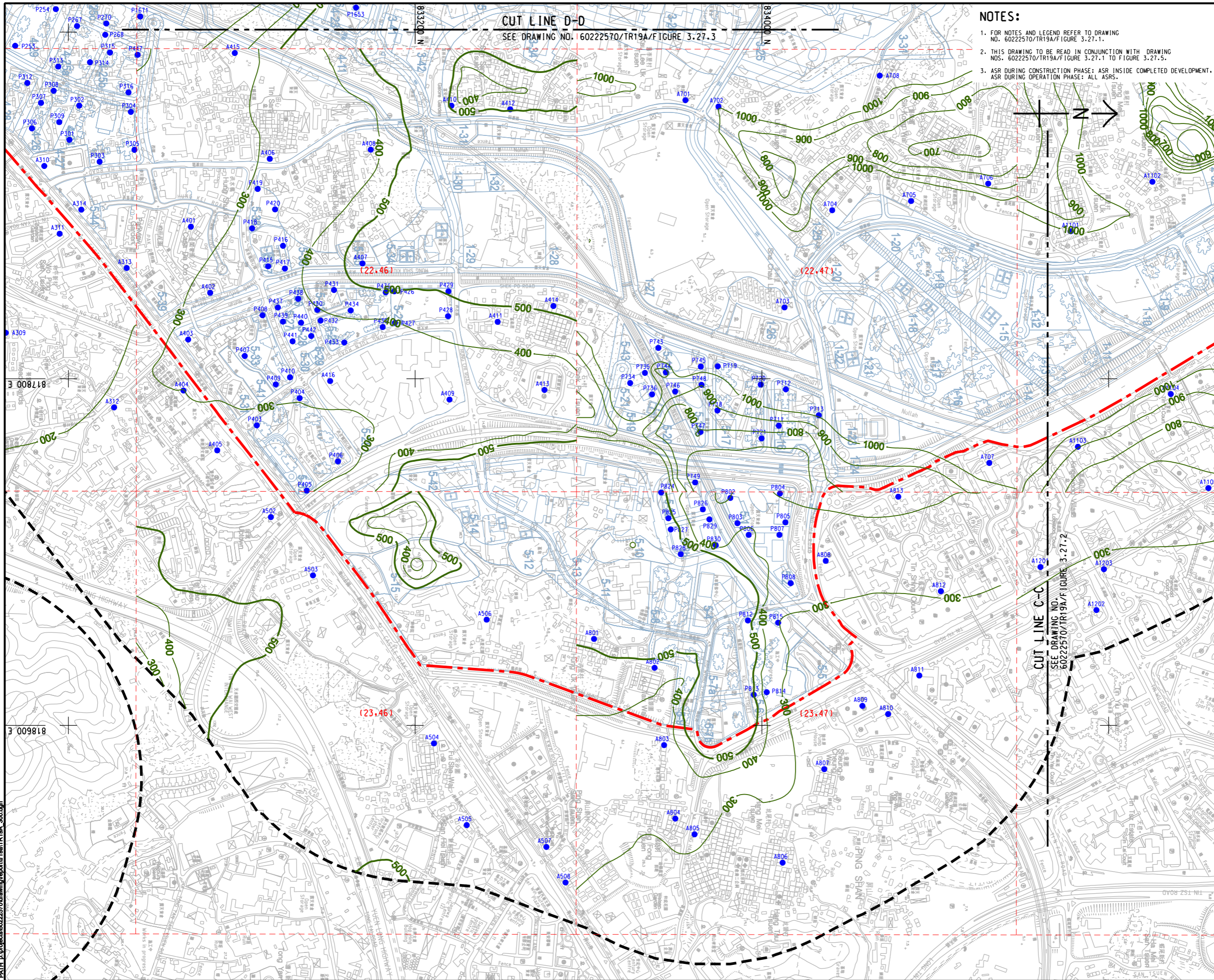
**SHEET NUMBER**  
 圖紙編號  
 60222570/TR19A/FIGURE 3.27.3

SHEET 3 OF 5

ISO A1 594mm x 841mm  
 Approved:  
 Checked:  
 Designer:  
 Project Management Initials:  
 Pld File by: ZHOUJMH  
 PATH: E:\projects\60222570\drawing\center\cut\TR19A\_300.dgn

CUT LINE D-D  
 SEE DRAWING NO. 60222570/TR19A/FIGURE 3.27.3

- NOTES:**
- FOR NOTES AND LEGEND REFER TO DRAWING NO. 60222570/TR19A/FIGURE 3.27.1.
  - THIS DRAWING TO BE READ IN CONJUNCTION WITH DRAWING NOS. 60222570/TR19A/FIGURE 3.27.1 TO FIGURE 3.27.5.
  - ASR DURING CONSTRUCTION PHASE: ASR INSIDE COMPLETED DEVELOPMENT, ASR DURING OPERATION PHASE: ALL ASRS.



**AECOM**

**PROJECT**  
 HUNG SHUI KIU NEW DEVELOPMENT AREA PLANNING AND ENGINEERING STUDY - INVESTIGATION

**CLIENT**  
 土庫工程拓展署  
 Civil Engineering and Development Department

**CONSULTANT**  
 AECOM Asia Company Ltd.  
 www.aecom.com

**SUB-CONSULTANTS**  
 分判工程顧問公司

**ISSUE/REVISION**

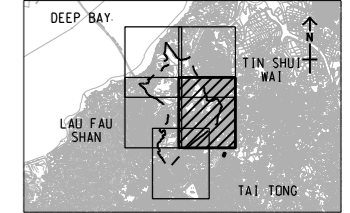
IR	DATE	DESCRIPTION	CHK

**STATUS**

**SCALE**  
 比例  
 A3 1 : 8000

**DIMENSION UNIT**  
 尺寸單位  
 METRES

**KEY PLAN**  
 索引圖  
 A3 1 : 300000



**PROJECT NO.**  
 項目編號  
 60222570

**AGREEMENT NO.**  
 協議編號  
 CE2/2011 (CE)

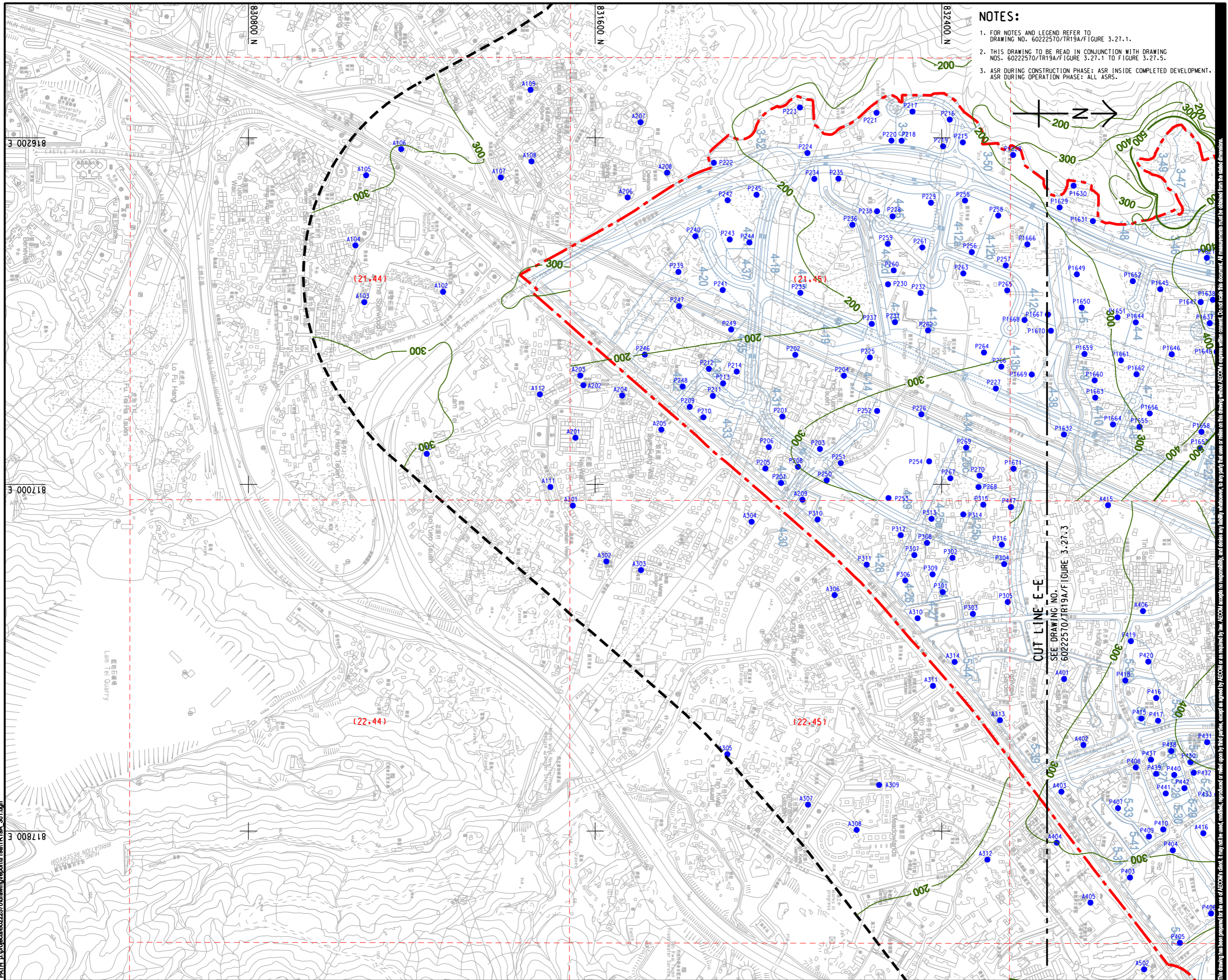
**SHEET TITLE**  
 圖紙名稱  
 CONTOURS OF CUMULATIVE MAXIMUM 1-HOUR TSP CONCENTRATION (ug/m<sup>3</sup>) AT 1.5m ABOVE GROUND (YEAR 2031 - 2036) (TIER 1)

**SHEET NUMBER**  
 圖紙編號  
 60222570/TR19A/FIGURE 3.27.4

SHEET 4 OF 5

This drawing has been prepared for the use of AECOM's client. It may not be used, modified, reproduced or relied upon by third parties, except as agreed by AECOM or as required by law. AECOM accepts no responsibility, and disclaims any liability whatsoever, for any party that uses or relies on this drawing without AECOM's express written consent. Do not erase this document. All measurements must be obtained from the related dimensions.

ISO A1 594mm x 841mm  
 Approved:  
 Checked:  
 Designer:  
 Project Management Initials:  
 Pld File by: ZHOUJMH  
 PATH: E:\projects\60222570\drawing\center\GnTR19A\_301.dgn



- NOTES:**
- FOR NOTES AND LEGEND REFER TO DRAWING NO. 60222570/TR19A/FIGURE 3.27.1.
  - THIS DRAWING TO BE READ IN CONJUNCTION WITH DRAWING NOS. 60222570/TR19A/FIGURE 3.27.1 TO FIGURE 3.27.5.
  - ASR DURING CONSTRUCTION PHASE: ASR INSIDE COMPLETED DEVELOPMENT.  
ASR DURING OPERATION PHASE: ALL ASRS.

**AECOM**

**PROJECT**  
 HUNG SHUI KIU NEW DEVELOPMENT AREA PLANNING AND ENGINEERING STUDY - INVESTIGATION

**CLIENT**  
 CEDD  
 土木工程拓展署  
 Civil Engineering and Development Department

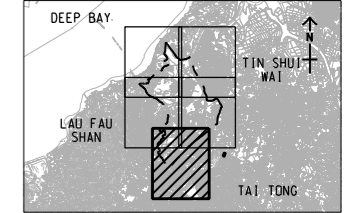
**CONSULTANT**  
 工程師有限公司  
 AECOM Asia Company Ltd.  
 www.aecom.com

**SUB-CONSULTANTS**  
 分判工程師有限公司

**ISSUE/REVISION**

NO.	DATE	DESCRIPTION	CHK.

**SCALE**  
 比例  
 A3 1 : 8000  
**KEY PLAN** A3 1 : 300000



**PROJECT NO.**  
 項目編號  
 60222570

**AGREEMENT NO.**  
 協議編號  
 CE2/2011 (CE)

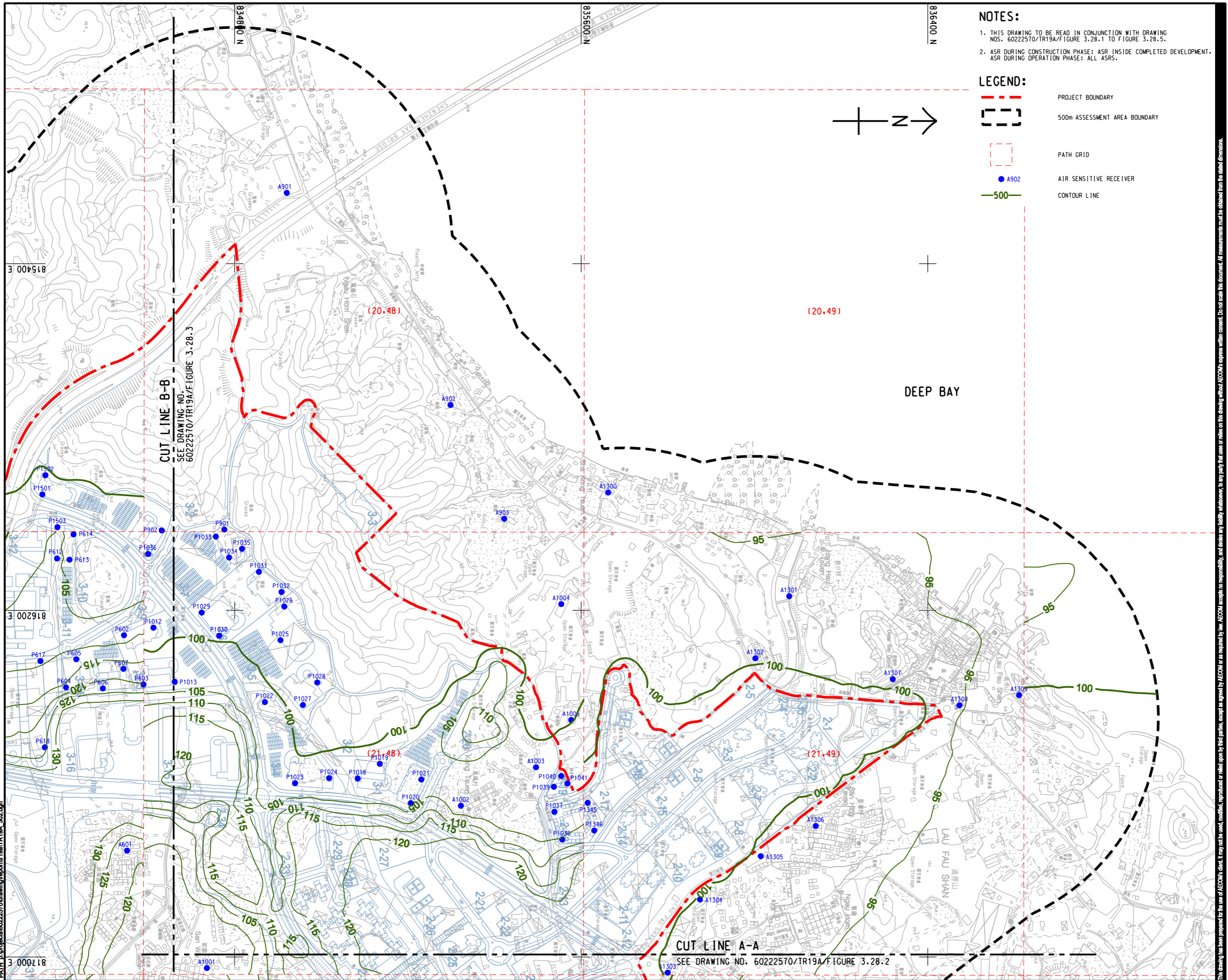
**SHEET TITLE**  
 圖紙名稱  
 CONTOURS OF CUMULATIVE MAXIMUM 1-HOUR TSP CONCENTRATION (ug/m<sup>3</sup>) AT 1.5m ABOVE GROUND (YEAR 2031 - 2036) (TIER 1)

**SHEET NUMBER**  
 圖紙編號  
 60222570/TR19A/FIGURE 3.27.5

SHEET 5 OF 5

This drawing has been prepared for the use of AECOM's client. It may not be used, modified, reproduced or relied upon by third parties, except as approved by AECOM or as required by law. AECOM accepts no responsibility, and disclaims any liability whatsoever, for any party that uses or relies on this drawing without AECOM's express written consent. Do not trade this document. All measurements must be obtained from the stated dimensions.

ISO A1 594mm x 841mm  
Approved:  
Checked:  
Designer:  
Project Management Initials:  
Pld File by: ZHOUJMH  
PATH: E:\projects\60222570\drawing\center\0a\TR19A\_302.dgn

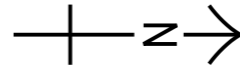


**NOTES:**

1. THIS DRAWING TO BE READ IN CONJUNCTION WITH DRAWING NOS. 60222570/TR19A/FIGURE 3.28.1 TO FIGURE 3.28.5.
2. ASR DURING CONSTRUCTION PHASE: ASR INSIDE COMPLETED DEVELOPMENT. ASR DURING OPERATION PHASE: ALL ASRS.

**LEGEND:**

- - - PROJECT BOUNDARY
- - - 500m ASSESSMENT AREA BOUNDARY
- - - PATH GRID
- A902 AIR SENSITIVE RECEIVER
- 500 CONTOUR LINE



**PROJECT**  
**HUNG SHUI KIU NEW DEVELOPMENT AREA PLANNING AND ENGINEERING STUDY - INVESTIGATION**

**CLIENT**  
  
 土木工程拓展署 規劃署  
 Civil Engineering and Development Department Planning Department

**CONSULTANT**  
  
 AECOM Asia Company Ltd.  
 www.aecom.com

**SUB-CONSULTANTS**  
 分判工程顧問公司

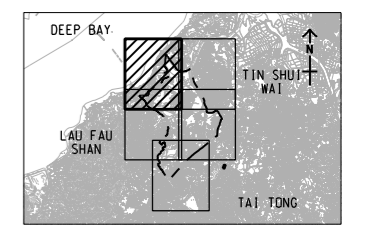
**ISSUE/REVISION**  
 修訂

IR/ 修訂	DATE 日期	DESCRIPTION 內容摘要	CHK. 核對

**STATUS**  
 階段

**SCALE** 比例: A3 1 : 8000  
**DIMENSION UNIT** 尺寸單位: METRES

**KEY PLAN** 索引圖: A3 1 : 300000



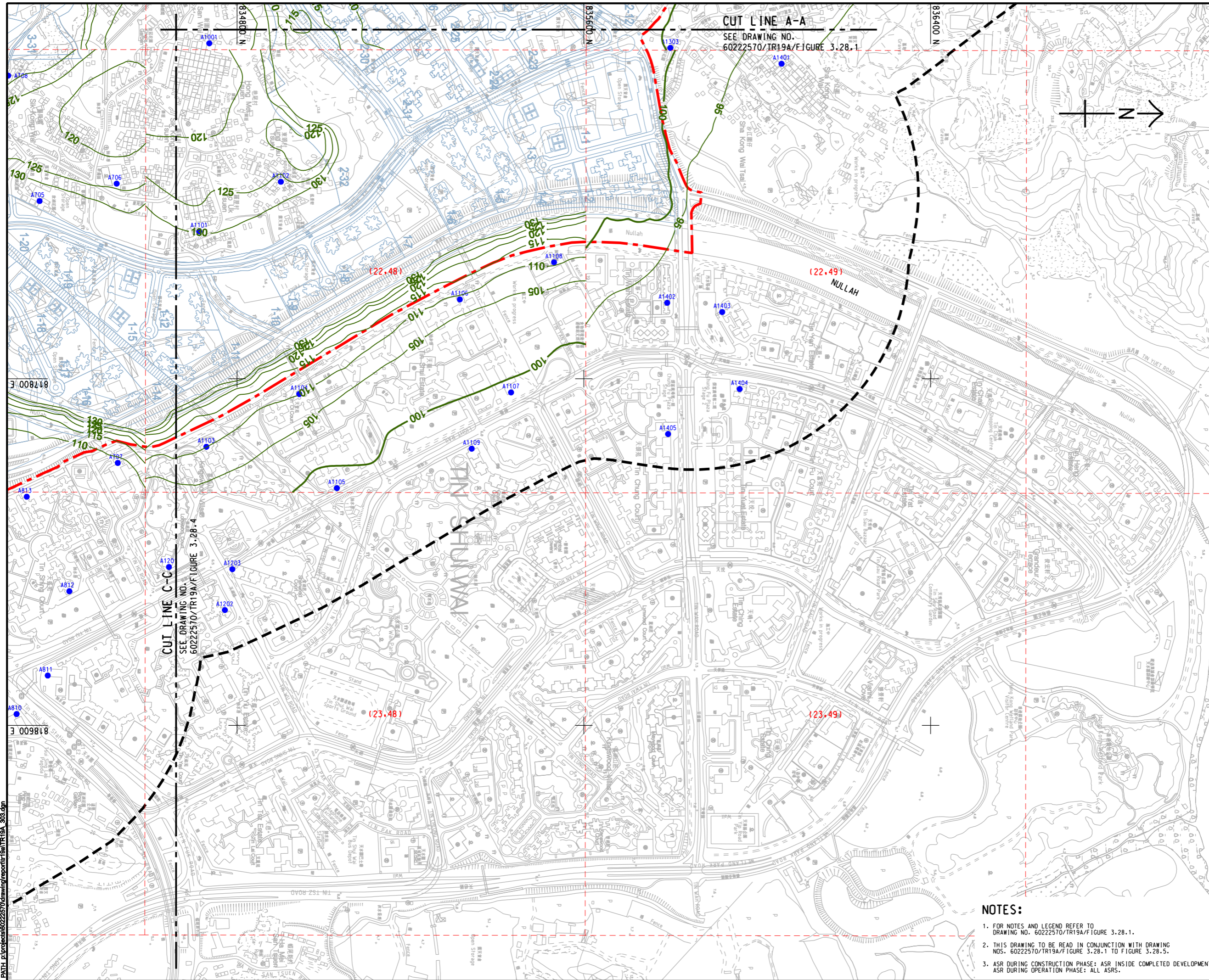
**PROJECT NO.** 項目編號: 60222570  
**AGREEMENT NO.** 協議編號: CE2/2011 (CE)

**SHEET TITLE** 圖紙名稱: CONTOURS OF CUMULATIVE 10th HIGHEST 24-HOUR RSP CONCENTRATION (ug/m<sup>3</sup>) AT 1.5m ABOVE GROUND (YEAR 2031 - 2036) (TIER 1)  
 SHEET 1 OF 5

**SHEET NUMBER** 圖紙編號: 60222570/TR19A/FIGURE 3.28.1



This drawing has been prepared for the use of AECOM's client. It may not be used, modified, reproduced or relied upon by third parties, except as approved by AECOM or as required by law. AECOM accepts no responsibility, and denies any liability whatsoever, for any party that uses or relies on this drawing without AECOM's express written consent. Do not scale this document. All measurements must be obtained from the stated dimensions.

Pld File by: ZHOUNH  
 PATH: E:\projects\6022570\drawing\paper\6a\TR19A\_303.dgn  
 ISO A1 594mm x 841mm  
 Approved:  
 Checked:  
 Designer:  
 Project Management Initials:



**AECOM**

**PROJECT**  
**HUNG SHUI KIU NEW DEVELOPMENT AREA PLANNING AND ENGINEERING STUDY - INVESTIGATION**

**CLIENT**  
 業主  
   
 土木工程拓展署 規劃署  
 Civil Engineering and Development Department Planning Department

**CONSULTANT**  
 工程顧問公司  
 AECOM Asia Company Ltd.  
 www.aecom.com

**SUB-CONSULTANTS**  
 分判工程顧問公司

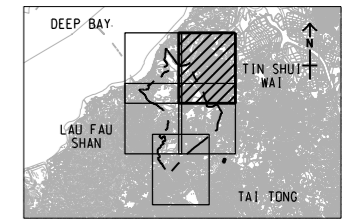
**ISSUE/REVISION**  
 修訂

IR	DATE	DESCRIPTION	CHK.
修訂	日期	內容描述	校核

**STATUS**  
 版次

**SCALE**  
 比例  
 A3 1 : 8000

**DIMENSION UNIT**  
 尺寸單位  
 METRES



**PROJECT NO.**  
 項目編號  
 6022570

**AGREEMENT NO.**  
 協議編號  
 CE2/2011 (CE)

**SHEET TITLE**  
 圖紙名稱  
 CONTOURS OF CUMULATIVE 10th HIGHEST 24-HOUR RSP CONCENTRATION (ug/m<sup>3</sup>) AT 1.5m ABOVE GROUND (YEAR 2031 - 2036) (TIER 1)

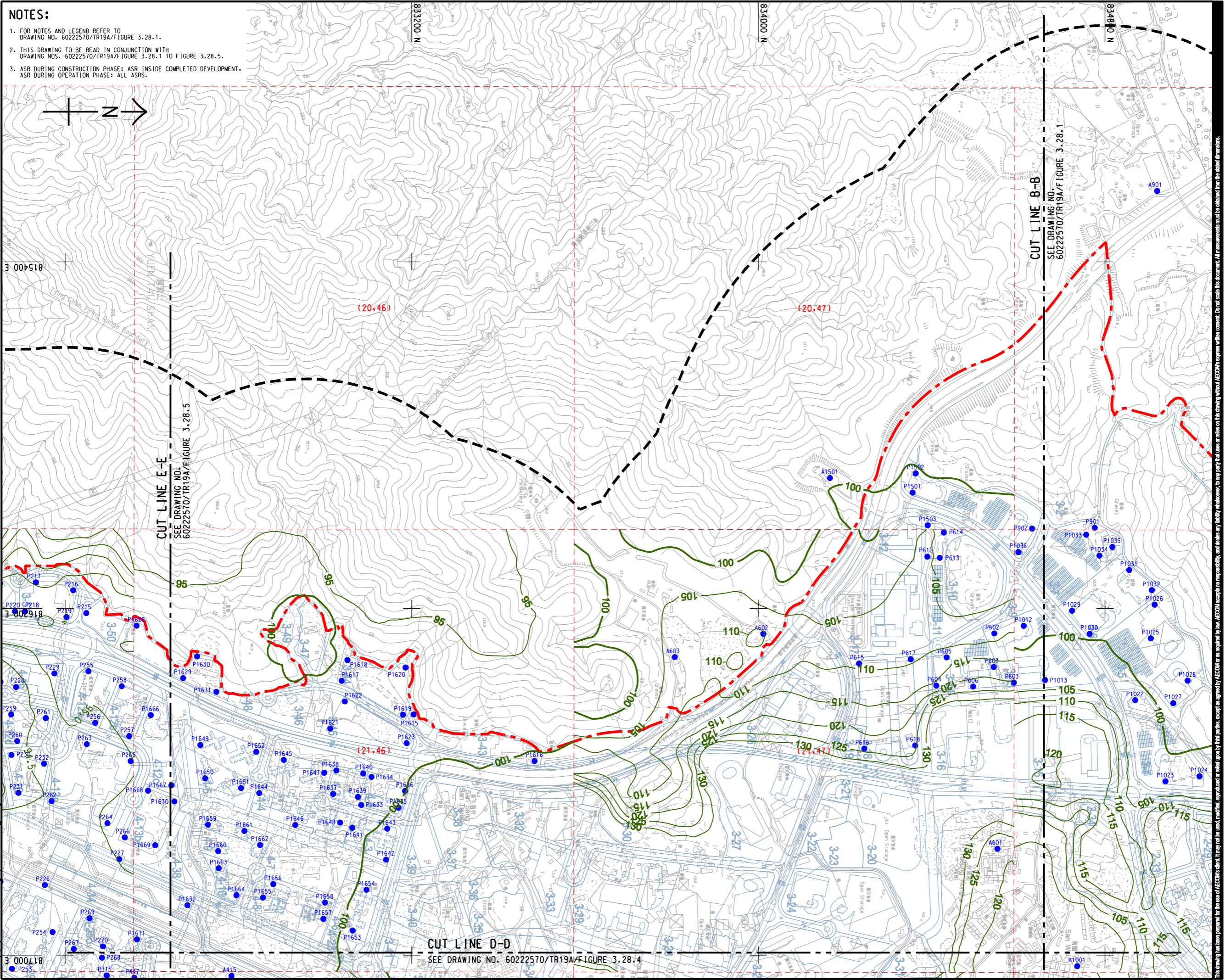
SHEET 2 OF 5

**SHEET NUMBER**  
 圖紙編號  
 6022570/TR19A/FIGURE 3.28.2

- NOTES:**
- FOR NOTES AND LEGEND REFER TO DRAWING NO. 6022570/TR19A/FIGURE 3.28.1.
  - THIS DRAWING TO BE READ IN CONJUNCTION WITH DRAWING NOS. 6022570/TR19A/FIGURE 3.28.1 TO FIGURE 3.28.5.
  - ASR DURING CONSTRUCTION PHASE: ASR INSIDE COMPLETED DEVELOPMENT. ASR DURING OPERATION PHASE: ALL ASRS.

This drawing has been prepared for the use of AECOM's client. It may not be used, modified, reproduced or relied upon by third parties, except as required by law. AECOM accepts no responsibility, and does not warrant, for any party that uses or relies on this drawing without AECOM's express written consent. Do not scale this document. All measurements must be obtained from the related dimensions.

ISO A1 594mm x 841mm  
 Approved:  
 Checked:  
 Designer:  
 Project Management Initials:  
 Pdf File by: ZHOUJMH  
 PATH: E:\projects\60222570\drawing\center\GanTR19A\_304.dgn  
 00018  
 P253



**NOTES:**

1. FOR NOTES AND LEGEND REFER TO DRAWING NO. 60222570/TR19A/FIGURE 3.28.1.
2. THIS DRAWING TO BE READ IN CONJUNCTION WITH DRAWING NOS. 60222570/TR19A/FIGURE 3.28.1 TO FIGURE 3.28.5.
3. ASR DURING CONSTRUCTION PHASE: ASR INSIDE COMPLETED DEVELOPMENT.  
ASR DURING OPERATION PHASE: ALL ASRS.

**AECOM**

**PROJECT**  
 HUNG SHUI KIU NEW DEVELOPMENT AREA PLANNING AND ENGINEERING STUDY - INVESTIGATION

**CLIENT**  
 CEDD  
 土木工程拓展署  
 Civil Engineering and Development Department

**CONSULTANT**  
 AECOM Asia Company Ltd.  
 www.aecom.com

**SUB-CONSULTANTS**  
 分判工程顧問公司

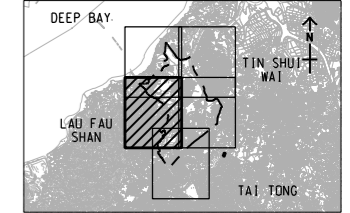
**ISSUE/REVISION**

NO.	DATE	DESCRIPTION	CHK.

**STATUS**  
 現狀

**SCALE**  
 比例  
 A3 1: 8000  
 A3 1: 300000

**DIMENSION UNIT**  
 尺寸單位  
 METRES



**PROJECT NO.**  
 項目編號  
 60222570

**AGREEMENT NO.**  
 協議編號  
 CE2/2011 (CE)

**SHEET TITLE**  
 圖紙名稱  
 CONTOURS OF CUMULATIVE 10th HIGHEST 24-HOUR RSP CONCENTRATION (ug/m<sup>3</sup>) AT 1.5m ABOVE GROUND (YEAR 2031 - 2036) (TIER 1)

**SHEET NUMBER**  
 圖紙編號  
 60222570/TR19A/FIGURE 3.28.3

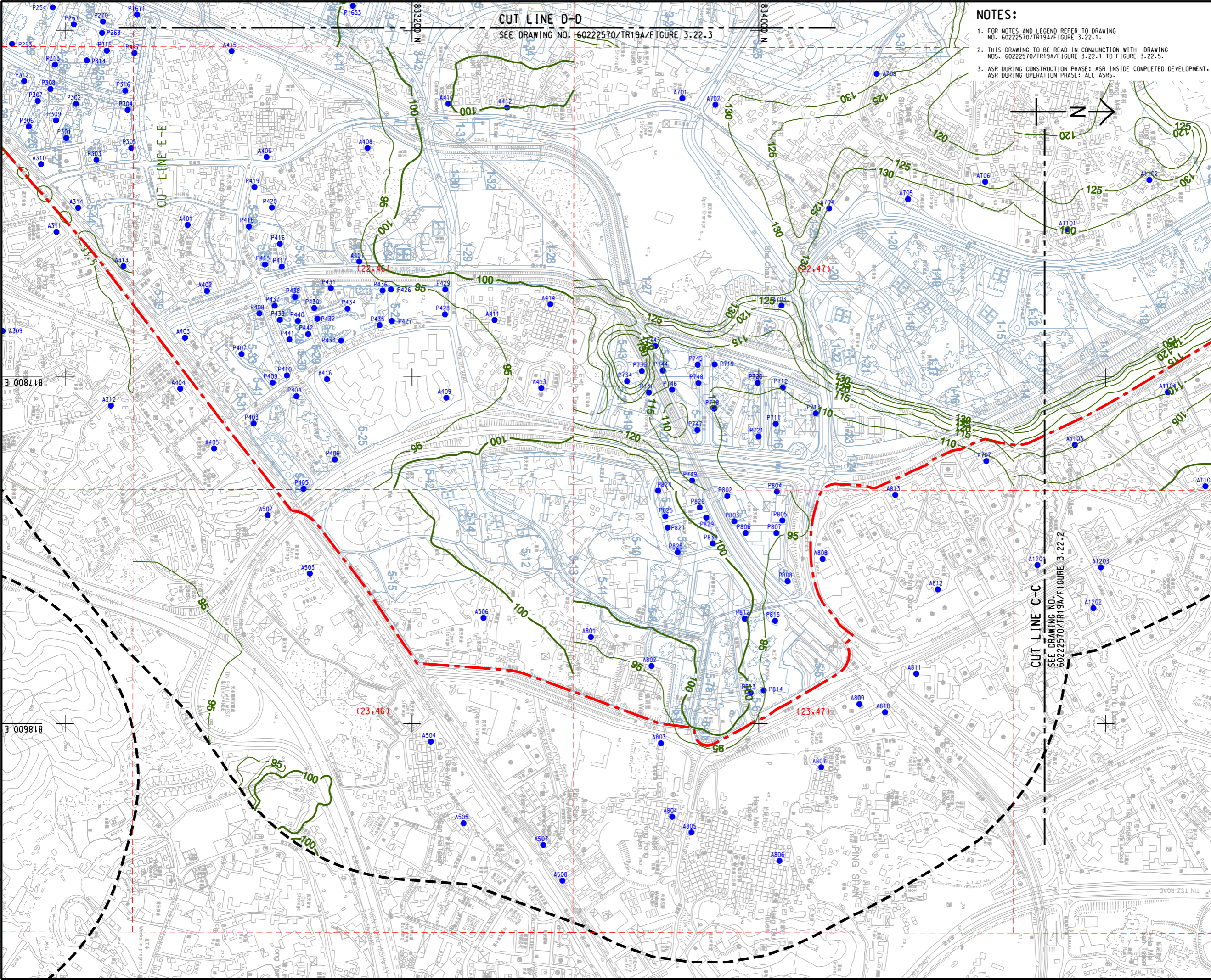
SHEET 3 OF 5



ISO A1 594mm x 841mm  
Approved:  
Checked:  
Designer:  
Project Management Initials:  
Pld File by: ZHOUJMH  
PATH: E:\projects\60222570\drawing\center\cut\TR19A\_305.dgn

CUT LINE D-D  
SEE DRAWING NO. 60222570/TR19A/FIGURE 3.22.3

- NOTES:**
- FOR NOTES AND LEGEND REFER TO DRAWING NO. 60222570/TR19A/FIGURE 3.22.1.
  - THIS DRAWING TO BE READ IN CONJUNCTION WITH DRAWING NOS. 60222570/TR19A/FIGURE 3.22.1 TO FIGURE 3.22.5.
  - ASR DURING CONSTRUCTION PHASE: ASR INSIDE COMPLETED DEVELOPMENT. ASR DURING OPERATION PHASE: ALL ASRS.



**AECOM**

**PROJECT**  
HUNG SHUI KIU NEW DEVELOPMENT AREA PLANNING AND ENGINEERING STUDY - INVESTIGATION

**CLIENT**  

  
 土木工程拓展署 規劃署  
 Civil Engineering and Development Department Planning Department

**CONSULTANT**  
  
 AECOM Asia Company Ltd.  
 www.aecom.com

**SUB-CONSULTANTS**  
 分判工程顧問公司

**ISSUE/REVISION**

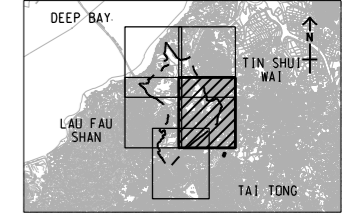
NO.	DATE	DESCRIPTION	CHK.

**STATUS**

**SCALE**  
A3 1 : 8000

**DIMENSION UNIT**  
METRES

**KEY PLAN** A3 1 : 300000



**PROJECT NO.** 60222570

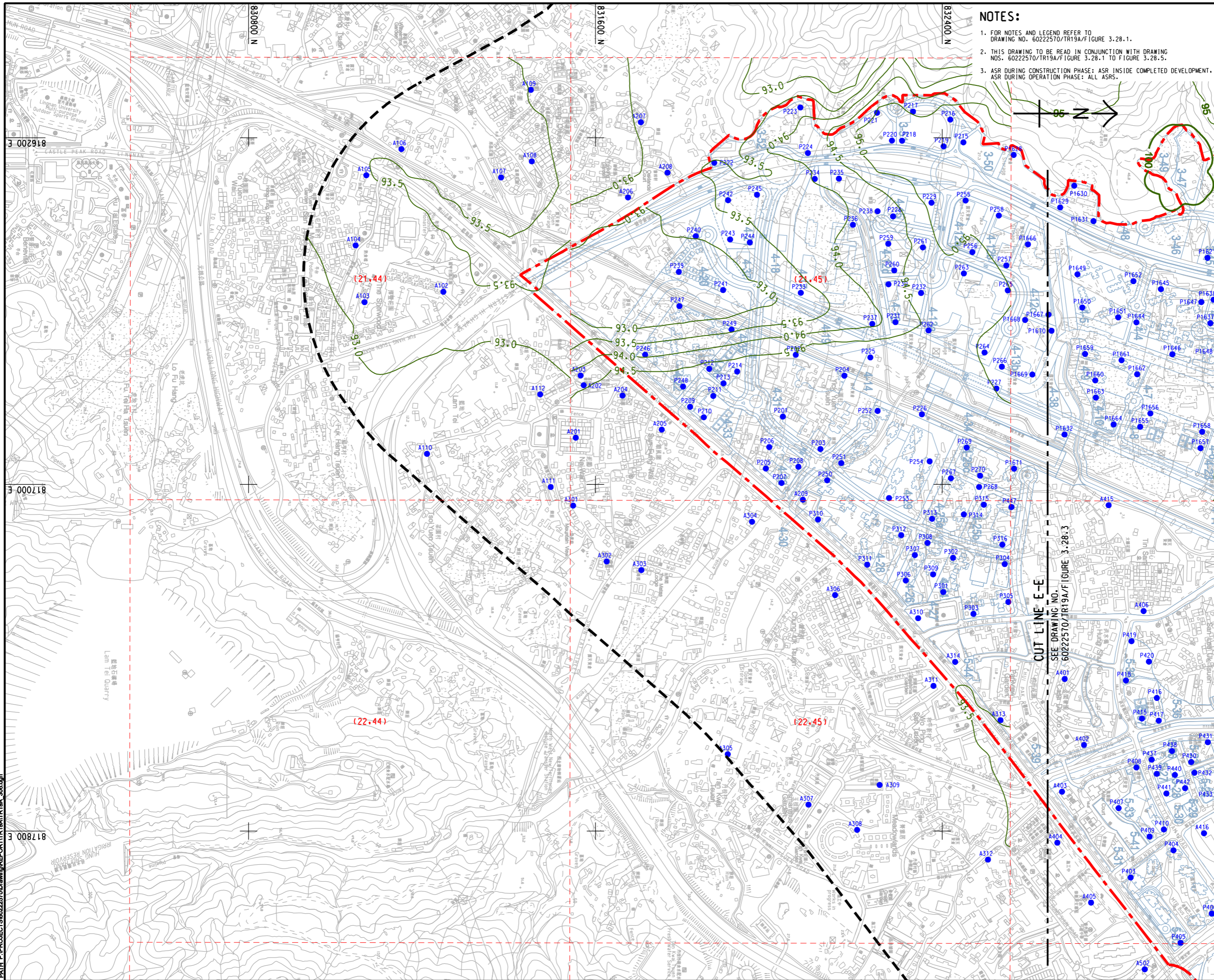
**AGREEMENT NO.** CE2/2011 (CE)

**SHEET TITLE**  
CONTOURS OF CUMULATIVE 10th HIGHEST 24-HOUR RSP CONCENTRATION (ug/m<sup>3</sup>) AT 1.5m ABOVE GROUND (YEAR 2031 - 2036) (TIER 1)

**SHEET NUMBER**  
60222570/TR19A/FIGURE 3.28.4

SHEET 4 OF 5

This drawing has been prepared for the use of AECOM's client. It may not be used, modified, reproduced or relied upon by third parties, except as approved by AECOM or as required by law. AECOM accepts no responsibility, and denies any liability whatsoever, for any part, in whole or in part, of this drawing without AECOM's express written consent. Do not scale this drawing.



NOTES:

1. FOR NOTES AND LEGEND REFER TO DRAWING NO. 60222570/TR19A/FIGURE 3.28.1.
2. THIS DRAWING TO BE READ IN CONJUNCTION WITH DRAWING NOS. 60222570/TR19A/FIGURE 3.28.1 TO FIGURE 3.28.5.
3. ASR DURING CONSTRUCTION PHASE: ASR INSIDE COMPLETED DEVELOPMENT. ASR DURING OPERATION PHASE: ALL ASRS.



PROJECT

HUNG SHUI KIU NEW DEVELOPMENT AREA PLANNING AND ENGINEERING STUDY - INVESTIGATION

CLIENT



土木工程拓展署  
Civil Engineering and  
Development Department



規劃署  
Planning  
Department

CONSULTANT

AECOM Asia Company Ltd.  
www.aecom.com

SUB-CONSULTANTS

分判工程顧問公司

ISSUE/REVISION

IR	DATE	DESCRIPTION	CHK.

STATUS

SCALE

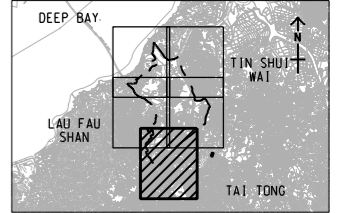
A3 1 : 8000 METRES

DIMENSION UNIT

公尺

KEY PLAN

A3 1 : 300000



PROJECT NO.

60222570

AGREEMENT NO.

CE2/2011 (CE)

SHEET TITLE

CONTOURS OF CUMULATIVE 10th HIGHEST 24-HOUR RSP CONCENTRATION (ug/m<sup>3</sup>) AT 1.5m ABOVE GROUND (YEAR 2031 - 2036) (TIER 1)

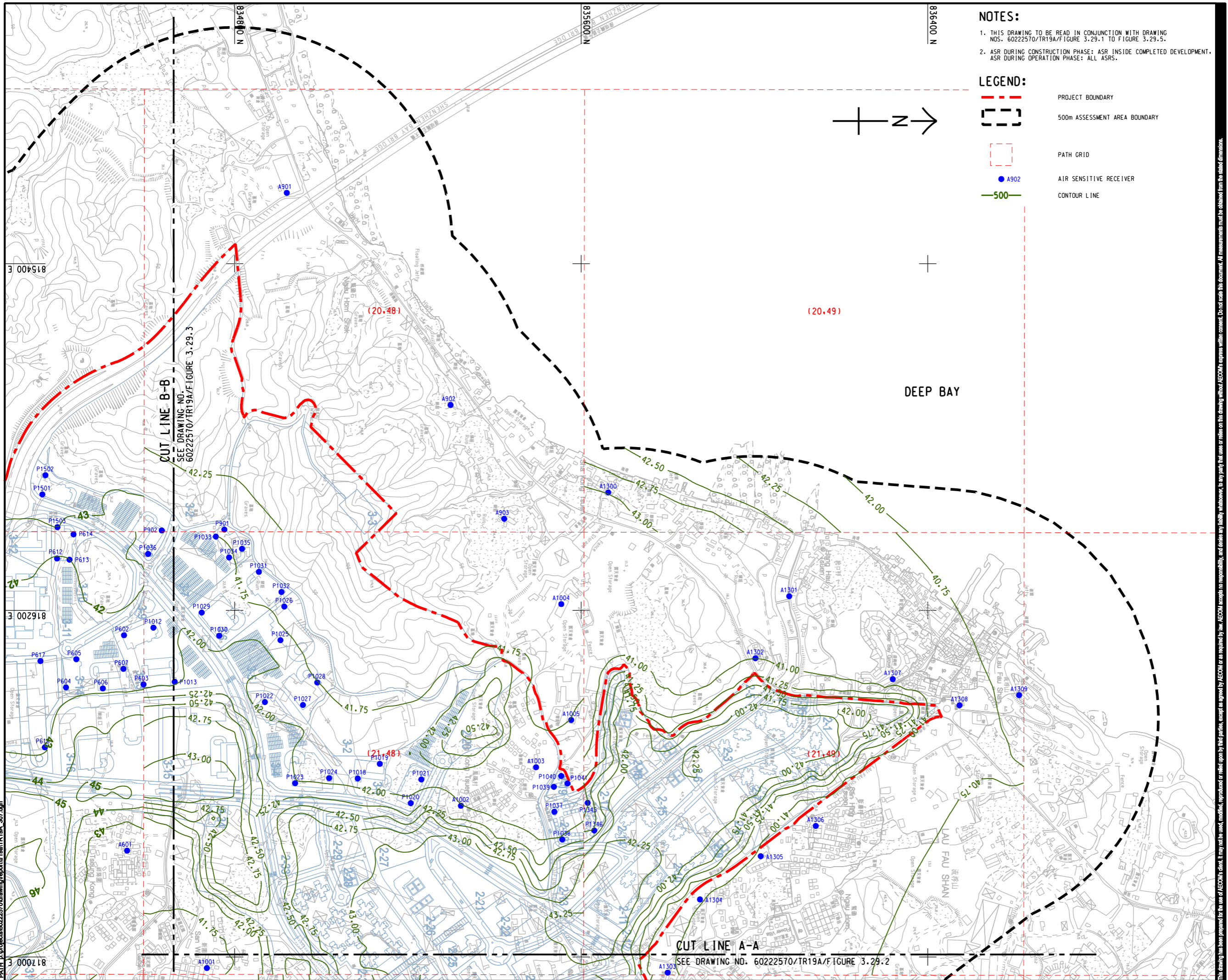
SHEET 5 OF 5

SHEET NUMBER

60222570/TR19A/FIGURE 3.28.5

This drawing has been prepared for the use of AECOM's client. It may not be used, modified, reproduced or relied upon by third parties, except as required by law. AECOM accepts no responsibility, and denies any liability whatsoever, for any party that uses or relies on this drawing without AECOM's express written consent. Do not trade this document. All measurements must be obtained from the stated dimensions.

ISO A1 594mm x 841mm  
 Approved:  
 Checked:  
 Designer:  
 Project Management Initials:  
 Pld File by: PENGVN  
 PATH: F:\projects\60222570\drawing\pcenter\6a1TR19A\_307.dgn

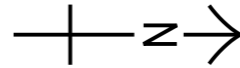


**NOTES:**

- THIS DRAWING TO BE READ IN CONJUNCTION WITH DRAWING NOS. 60222570/TR19A/FIGURE 3.29.1 TO FIGURE 3.29.5.
- ASR DURING CONSTRUCTION PHASE: ASR INSIDE COMPLETED DEVELOPMENT.  
ASR DURING OPERATION PHASE: ALL ASRS.

**LEGEND:**

- - - PROJECT BOUNDARY
- 500m ASSESSMENT AREA BOUNDARY
- PATH GRID
- A902 AIR SENSITIVE RECEIVER
- 500 CONTOUR LINE



**PROJECT**

**HUNG SHUI KIU NEW DEVELOPMENT AREA PLANNING AND ENGINEERING STUDY - INVESTIGATION**

**CLIENT**



**CONSULTANT**

AECOM Asia Company Ltd.  
www.aecom.com

**SUB-CONSULTANTS**

**ISSUE/REVISION**

IR/	DATE	DESCRIPTION	CHK.

**STATUS**

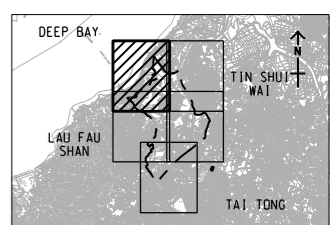
**SCALE**

A3 1 : 8000

**DIMENSION UNIT**

METRES

**KEY PLAN**



**PROJECT NO.**

60222570

**AGREEMENT NO.**

CE2/2011 (CE)

**SHEET TITLE**

CONTOURS OF CUMULATIVE ANNUAL RSP CONCENTRATION (ug/m<sup>3</sup>) AT 1.5m ABOVE GROUND (YEAR 2031 - 2036) (MITIGATED)

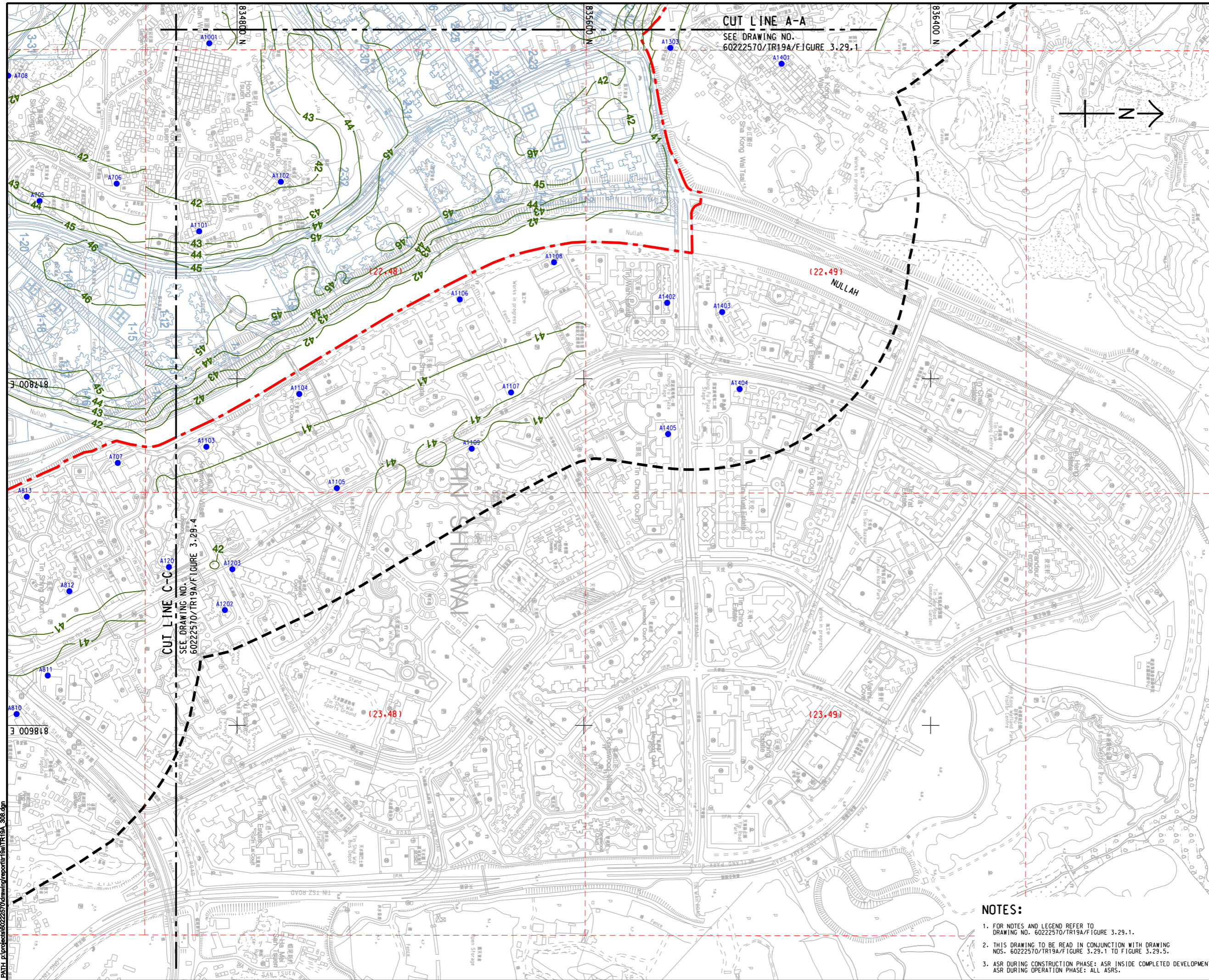
**SHEET NUMBER**

60222570/TR19A/FIGURE 3.29.1

**SHEET 1 OF 5**

This drawing has been prepared for the use of AECOM's client. It may not be used, modified, reproduced or relied upon by third parties, except as approved by AECOM or as required by law. AECOM accepts no responsibility, and denies any liability whatsoever, for any party that uses or relies on this drawing without AECOM's express written consent. Do not scale this document. All measurements must be obtained from the stated dimensions.

Pld File by: PBN/GW  
 PATH: E:\projects\60222570\drawing\pcenter\6a\TR19A\_308.dgn  
 ISO A1 594mm x 841mm  
 Approved:  
 Checked:  
 Designer:  
 Project Management Initials:



CUT LINE A-A  
 SEE DRAWING NO.  
 60222570/TR19A/FIGURE 3.29.1

CUT LINE C-C  
 SEE DRAWING NO.  
 60222570/TR19A/FIGURE 3.29.4

# AECOM

PROJECT  
 HUNG SHUI KIU NEW  
 DEVELOPMENT AREA  
 PLANNING AND  
 ENGINEERING STUDY  
 - INVESTIGATION

CLIENT  
 CEDD  
 土木工程拓展署  
 Civil Engineering and  
 Development Department  
 規劃署  
 Planning  
 Department

CONSULTANT  
 工程顧問公司  
 AECOM Asia Company Ltd.  
 www.aecom.com

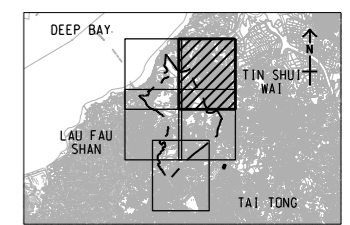
SUB-CONSULTANTS  
 分判工程顧問公司

ISSUE/REVISION  
 修訂

NO.	DATE	DESCRIPTION	CHK.

STATUS  
 狀態

SCALE  
 比例  
 A3 1 : 8000  
 DIMENSION UNIT  
 尺寸單位  
 METRES



PROJECT NO.  
 項目編號  
 60222570  
 AGREEMENT NO.  
 協議編號  
 CE2/2011 (CE)

SHEET TITLE  
 圖紙名稱  
 CONTOURS OF CUMULATIVE ANNUAL  
 RSP CONCENTRATION (ug/m<sup>3</sup>)  
 AT 1.5m ABOVE GROUND  
 (YEAR 2031 - 2036) (MITIGATED)

SHEET NUMBER  
 圖紙編號  
 SHEET 2 OF 5  
 圖紙總數  
 60222570/TR19A/FIGURE 3.29.2

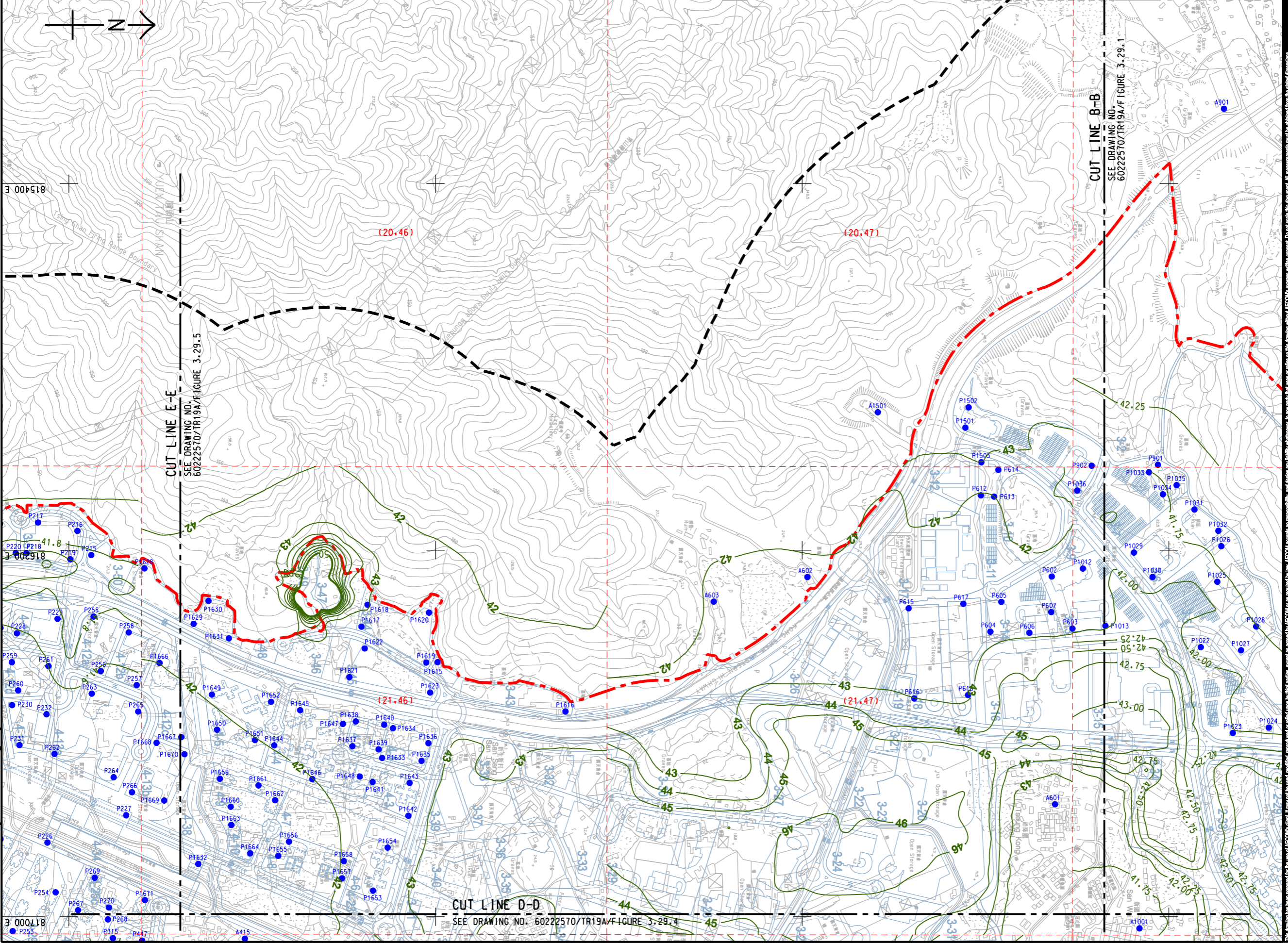
- NOTES:
- FOR NOTES AND LEGEND REFER TO DRAWING NO. 60222570/TR19A/FIGURE 3.29.1.
  - THIS DRAWING TO BE READ IN CONJUNCTION WITH DRAWING NOS. 60222570/TR19A/FIGURE 3.29.1 TO FIGURE 3.29.5.
  - ASR DURING CONSTRUCTION PHASE: ASR INSIDE COMPLETED DEVELOPMENT. ASR DURING OPERATION PHASE: ALL ASRS.

This drawing has been prepared for the use of AECOM's client. It may not be used, modified, reproduced or relied upon by third parties, except as required by law. AECOM accepts no responsibility, and denies any liability whatsoever, for any party that uses or relies on this drawing without AECOM's express written consent. Do not scale this document. All measurements must be obtained from the related dimensions.

ISO A1 594mm x 841mm  
 Approved:  
 Checked:  
 Designer:  
 Project Management Initials:  
 Pld File by: ZENGXF  
 PATH: P:\PROJECTS\60222570\DRAWING\REPORT\TR19A\TR19A\_309.dgn

**NOTES:**

- FOR NOTES AND LEGEND REFER TO DRAWING NO. 60222570/TR19A/FIGURE 3.29.1.
- THIS DRAWING TO BE READ IN CONJUNCTION WITH DRAWING NOS. 60222570/TR19A/FIGURE 3.29.1 TO FIGURE 3.29.5.
- ASR DURING CONSTRUCTION PHASE: ASR INSIDE COMPLETED DEVELOPMENT.  
ASR DURING OPERATION PHASE: ALL ASRS.



**PROJECT**  
**HUNG SHUI KIU NEW DEVELOPMENT AREA PLANNING AND ENGINEERING STUDY - INVESTIGATION**

**CLIENT**  
 CEDD  
 土木工程拓展署  
 Civil Engineering and Development Department  
 規劃署  
 Planning Department

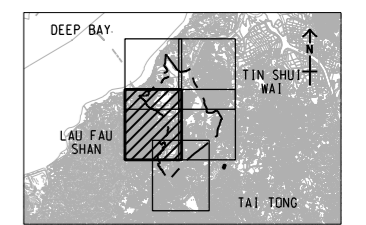
**CONSULTANT**  
 AECOM Asia Company Ltd.  
 www.aecom.com

**SUB-CONSULTANTS**  
 分判工程顧問公司

**ISSUE/REVISION**

IR	DATE	DESCRIPTION	CHK.

**SCALE**  
 A3 1: 8000  
**KEY PLAN** A3 1: 300000



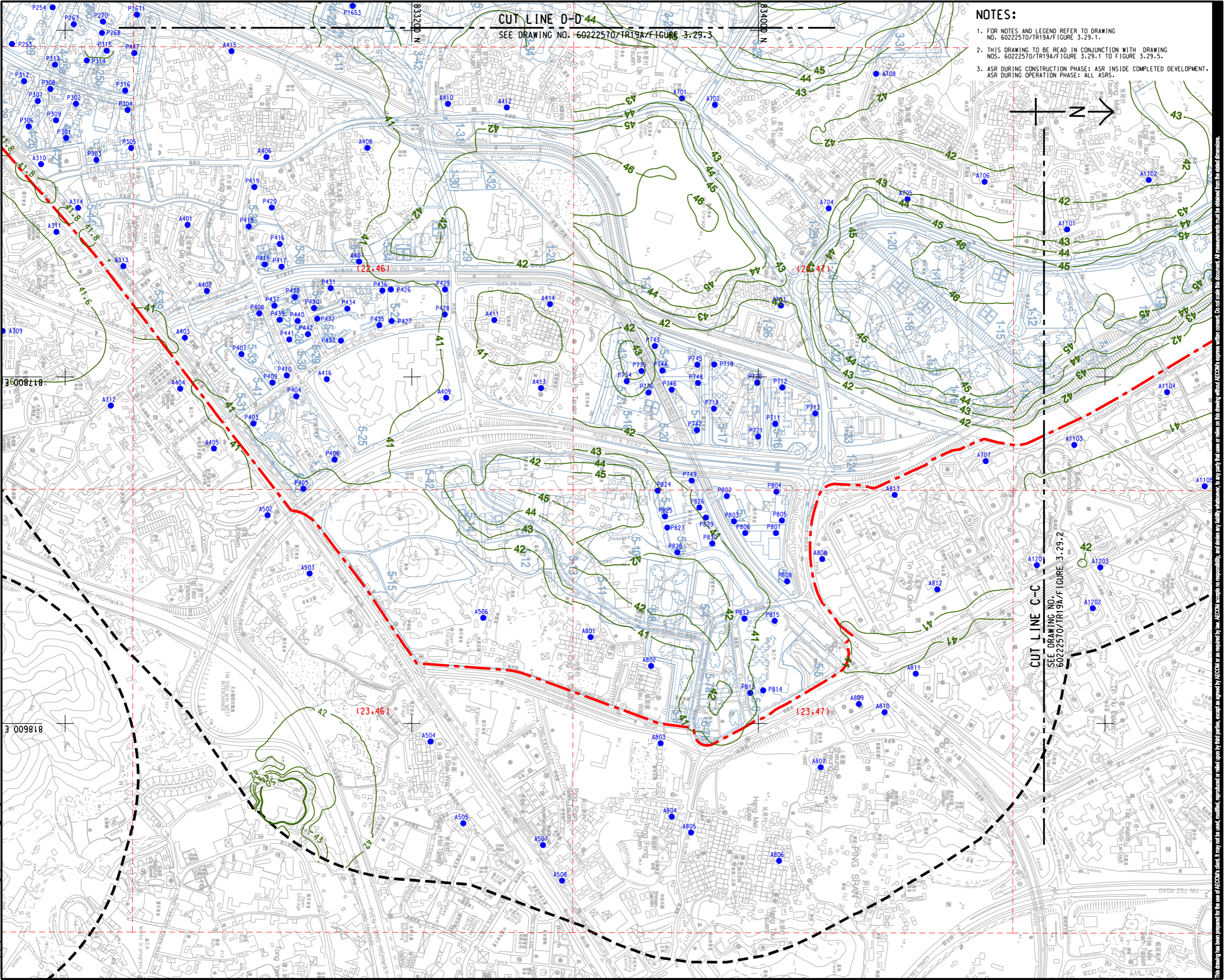
**PROJECT NO.** 60222570  
**AGREEMENT NO.** CE2/2011 (CE)

**SHEET TITLE**  
 CONTOURS OF CUMULATIVE ANNUAL RSP CONCENTRATION (ug/m<sup>3</sup>) AT 1.5m ABOVE GROUND (YEAR 2031 - 2036) (MITIGATED)

**SHEET NUMBER** 60222570/TR19A/FIGURE 3.29.3  
 SHEET 3 OF 5

This drawing has been prepared for the use of AECOM's client. It may not be used, modified, reproduced or relied upon by third parties, except as required by law. AECOM accepts no responsibility, and disclaims any liability whatsoever, for any party that uses or relies on this drawing without AECOM's express written consent. Do not scale this document. All measurements must be obtained from the related dimensions.

ISO A1 594mm x 841mm  
 Approved:  
 Checked:  
 Designer:  
 Project Management Initials:  
 Pld File by: zhaohit  
 PATH: E:\projects\60222570\drawing\center\Gn\TR19A\_310.dgn



CUT LINE D-D 44  
 SEE DRAWING NO. 60222570/TR19A/FIGURE 3.29.3

- NOTES:**
- FOR NOTES AND LEGEND REFER TO DRAWING NO. 60222570/TR19A/FIGURE 3.29.1.
  - THIS DRAWING TO BE READ IN CONJUNCTION WITH DRAWING NOS. 60222570/TR19A/FIGURE 3.29.1 TO FIGURE 3.29.5.
  - ASR DURING CONSTRUCTION PHASE: ASR INSIDE COMPLETED DEVELOPMENT, ASR DURING OPERATION PHASE: ALL ASRS.

**AECOM**

**PROJECT**  
 項目  
**HUNG SHUI KIU NEW DEVELOPMENT AREA PLANNING AND ENGINEERING STUDY - INVESTIGATION**

**CLIENT**  
 業主  
  
 土木工程拓展署  
 Civil Engineering and Development Department

  
 規劃署  
 Planning Department

**CONSULTANT**  
 工程顧問公司  
 AECOM Asia Company Ltd.  
 www.aecom.com

**SUB-CONSULTANTS**  
 分判工程顧問公司

**ISSUE/REVISION**  
 修訂

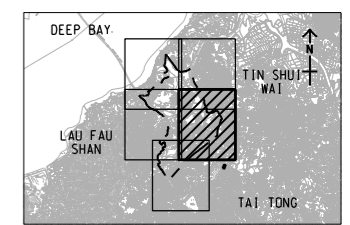
IR/ 修訂	DATE 日期	DESCRIPTION 內容摘要	CHK. 核對

**STATUS**  
 狀態

**SCALE**  
 比例  
 A3 1 : 8000

**DIMENSION UNIT**  
 尺寸單位  
 METRES

**KEY PLAN**  
 索引圖  
 A3 1 : 300000



**PROJECT NO.**  
 項目編號  
 60222570

**AGREEMENT NO.**  
 協議編號  
 CE2/2011 (CE)

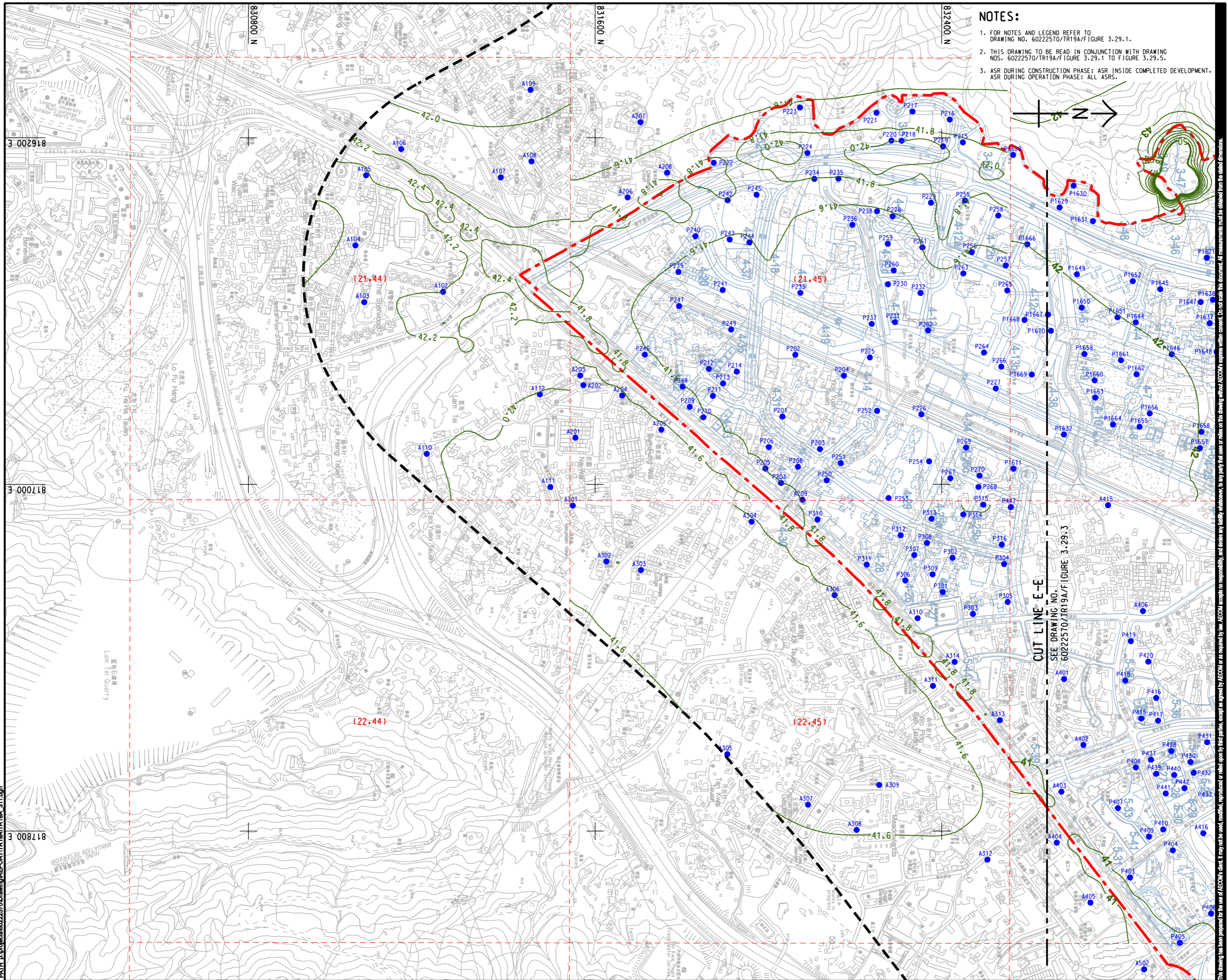
**SHEET TITLE**  
 圖紙標題  
 CONTOURS OF CUMULATIVE ANNUAL RSP CONCENTRATION (ug/m<sup>3</sup>) AT 1.5m ABOVE GROUND (YEAR 2031 - 2036) (MITIGATED)

**SHEET NUMBER**  
 圖紙編號  
 60222570/TR19A/FIGURE 3.29.4

**SHEET 4 OF 5**  
 圖紙 4 共 5

This drawing has been prepared for the use of AECOM's client. It may not be used, modified, reproduced or relied upon by third parties, except as agreed by AECOM or as required by law. AECOM accepts no responsibility, and denies any liability whatsoever, for any party that uses or relies on this drawing without AECOM's express written consent. Do not scale this document. All measurements must be obtained from the stated dimensions.

ISO A1 594mm x 841mm  
 Approved:  
 Checked:  
 Designer:  
 Project Management Initials:  
 Pld File by: PENGM  
 PATH: E:\projects\60222570\Drawing\REPORT\TR19A\TR19A\_311.dgn



- NOTES:**
- FOR NOTES AND LEGEND REFER TO DRAWING NO. 60222570/TR19A/FIGURE 3.29.1.
  - THIS DRAWING TO BE READ IN CONJUNCTION WITH DRAWING NOS. 60222570/TR19A/FIGURE 3.29.1 TO FIGURE 3.29.5.
  - ASR DURING CONSTRUCTION PHASE: ASR INSIDE COMPLETED DEVELOPMENT, ASR DURING OPERATION PHASE: ALL ASRS.

**AECOM**

**PROJECT**  
 HUNG SHUI KIU NEW DEVELOPMENT AREA PLANNING AND ENGINEERING STUDY - INVESTIGATION

**CLIENT**  
 CEDD  
 土木工程拓展署  
 Civil Engineering and Development Department

**CONSULTANT**  
 AECOM Asia Company Ltd.  
 www.aecom.com

**SUB-CONSULTANTS**  
 分判工程顧問公司

**ISSUE/REVISION**

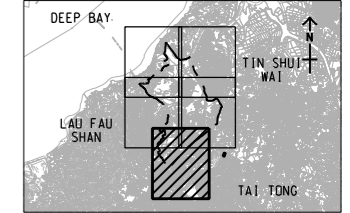
NO.	DATE	DESCRIPTION	CHK.

**STATUS**  
 現狀

**SCALE**  
 比例: A3 1:8000

**DIMENSION UNIT**  
 尺寸單位: METRES

**KEY PLAN**  
 索引圖: A3 1:300000



**PROJECT NO.**  
 項目編號: 60222570

**AGREEMENT NO.**  
 協議編號: CE2/2011 (CE)

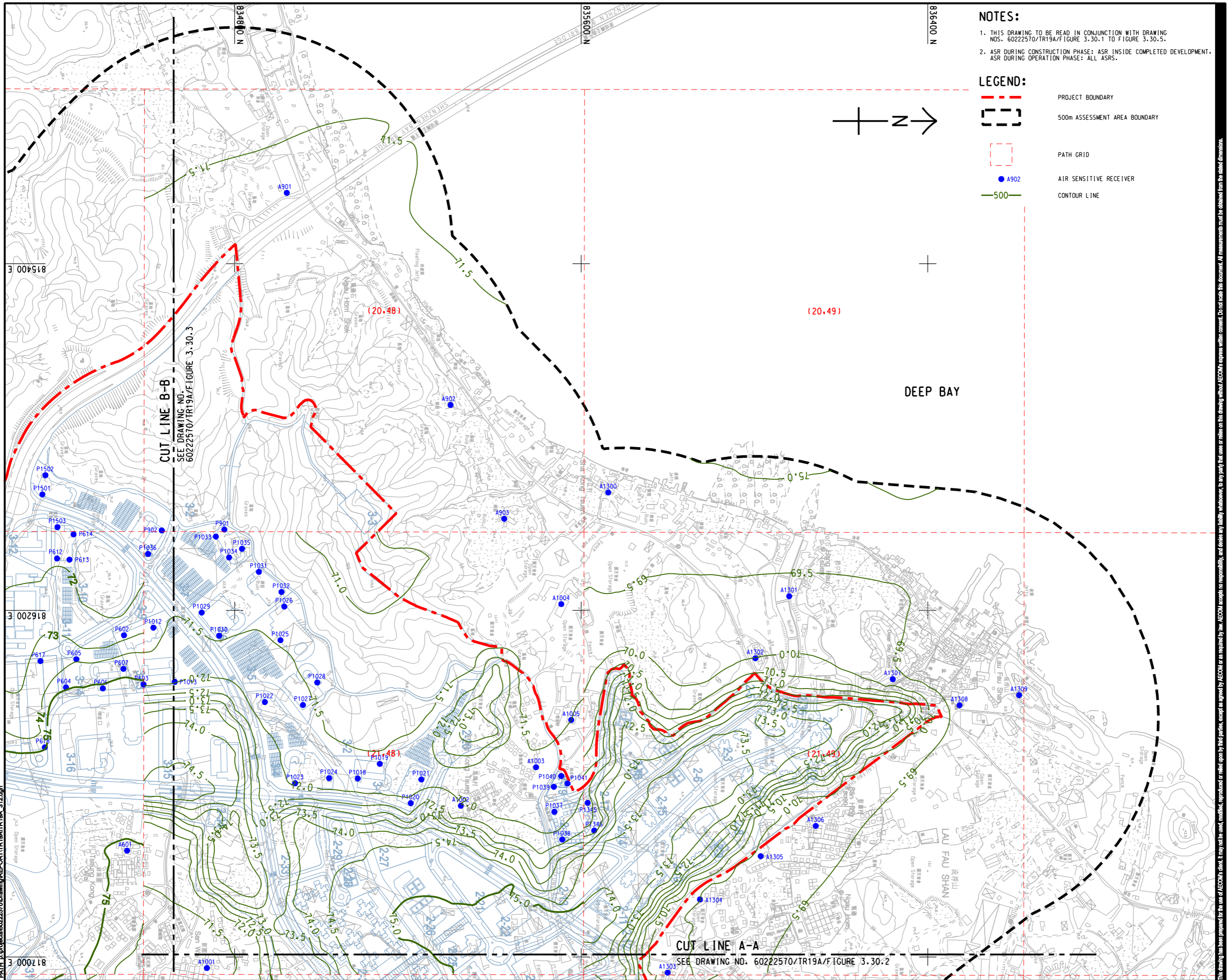
**SHEET TITLE**  
 圖紙名稱: CONTOURS OF CUMULATIVE ANNUAL RSP CONCENTRATION (ug/m<sup>3</sup>) AT 1.5m ABOVE GROUND (YEAR 2031 - 2036) (MITIGATED)

**SHEET NUMBER**  
 圖紙編號: SHEET 5 OF 5

60222570/TR19A/FIGURE 3.29.5

This drawing has been prepared for the use of AECOM's client. It may not be used, modified, reproduced or relied upon by third parties, except as approved by AECOM or as required by law. AECOM accepts no responsibility, and denies any liability whatsoever, to any party, that uses or relies on this drawing without AECOM's express written consent. Do not scale this document. All measurements must be obtained from the stated dimensions.

ISO A1 594mm x 841mm  
Approved:  
Checked:  
Designer:  
Project Management Initials:  
Pld File by: PBN/GW  
PATH: E:\projects\60222570\Drawings\REPORT\TR19A\Figure\_3.30.2.dgn



**NOTES:**

1. THIS DRAWING TO BE READ IN CONJUNCTION WITH DRAWING NOS. 60222570/TR19A/FIGURE 3.30.1 TO FIGURE 3.30.5.
2. ASR DURING CONSTRUCTION PHASE: ASR INSIDE COMPLETED DEVELOPMENT.  
ASR DURING OPERATION PHASE: ALL ASRS.

**LEGEND:**

- PROJECT BOUNDARY
- 500m ASSESSMENT AREA BOUNDARY
- PATH GRID
- A902 AIR SENSITIVE RECEIVER
- 500 CONTOUR LINE



**PROJECT**  
**HUNG SHUI KIU NEW DEVELOPMENT AREA PLANNING AND ENGINEERING STUDY - INVESTIGATION**

**CLIENT**  
業主  
**CEDD** 土木工程拓展署  
**Planning and Development Department** 規劃署

**CONSULTANT**  
工程顧問公司  
**AECOM Asia Company Ltd.**  
www.aecom.com

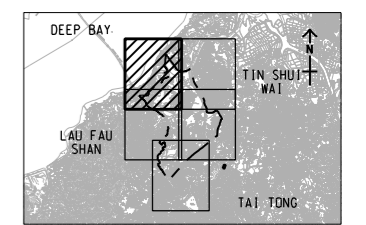
**SUB-CONSULTANTS**  
分判工程顧問公司

**ISSUE/REVISION**  
修訂

IR/修訂	DATE/日期	DESCRIPTION/內容摘要	CHK/核實

**STATUS**  
階段

**SCALE**  
比例  
A3 1: 8000  
**DIMENSION UNIT**  
尺寸單位  
METRES  
公尺



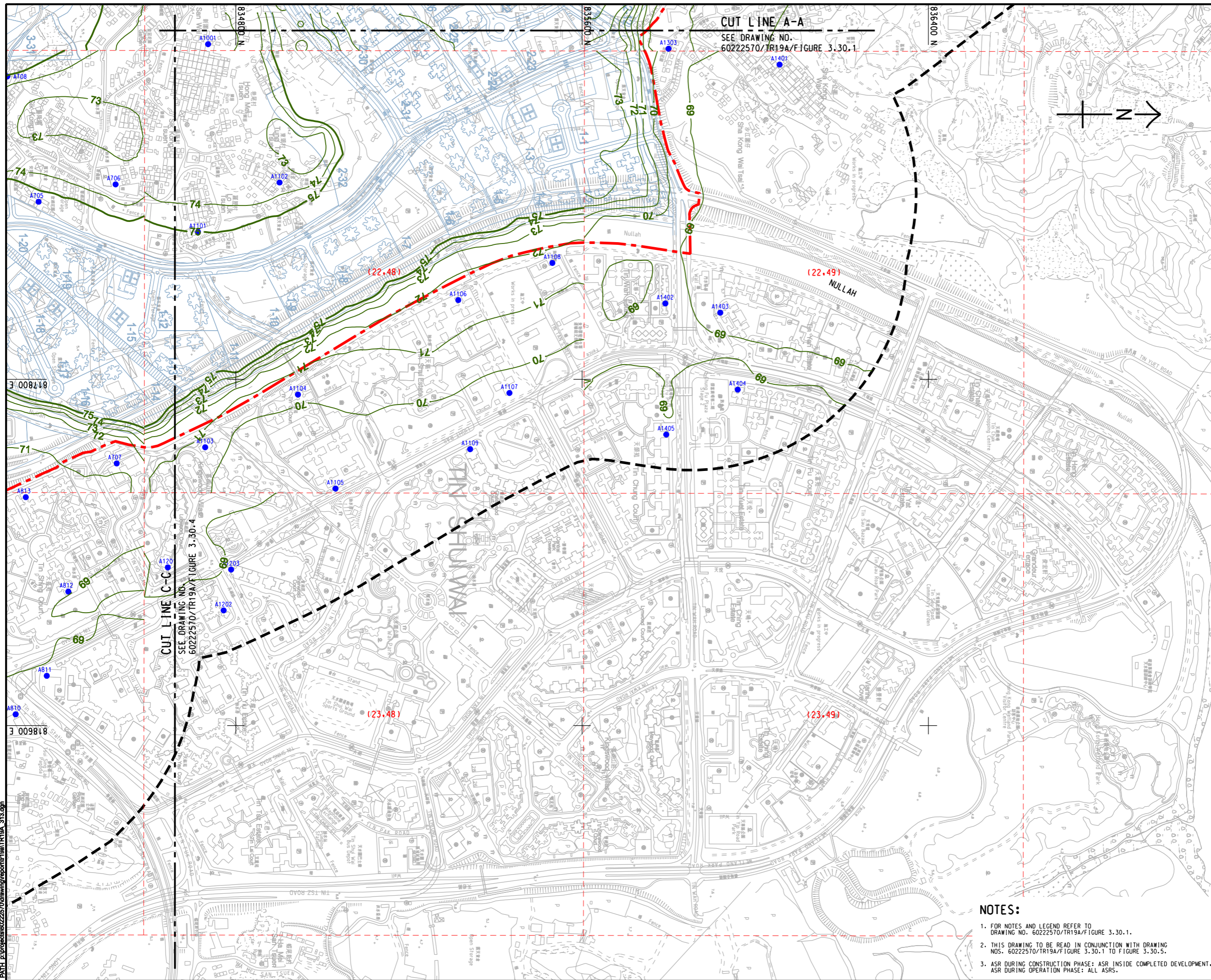
**PROJECT NO.**  
項目編號  
60222570  
**AGREEMENT NO.**  
協議編號  
CE2/2011 (CE)

**SHEET TITLE**  
圖紙名稱  
CONTOURS OF CUMULATIVE 10th HIGHEST 24-HOUR FSP CONCENTRATION (ug/m<sup>3</sup>) AT 1.5m ABOVE GROUND (YEAR 2031 - 2036) (TIER 1)  
SHEET 1 OF 5

**SHEET NUMBER**  
圖紙編號  
60222570/TR19A/FIGURE 3.30.1

This drawing has been prepared for the use of AECOM's client. It may not be used, modified, reproduced or relied upon by third parties, except as required by law. AECOM accepts no responsibility, and denies any liability whatsoever, for any party that uses or relies on this drawing without AECOM's express written consent. Do not scale this document. All measurements must be obtained from the stated dimensions.





**ISSUE/REVISION**  
 修訂

IR/修訂	DATE/日期	DESCRIPTION/內容摘要	CHK/核實

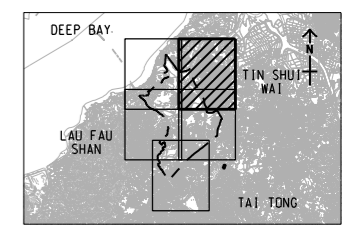
**STATUS**  
 圖版

**SCALE**  
 比例

**DIMENSION UNIT**  
 尺寸單位

A3 1 : 8000 METRES  
 A3 1 : 30000

**KEY PLAN**  
 索引圖



**PROJECT NO.**  
 項目編號  
 60222570

**AGREEMENT NO.**  
 協議編號  
 CE2/2011 (CE)

**SHEET TITLE**  
 圖紙名稱  
 CONTOURS OF CUMULATIVE 10th HIGHEST 24-HOUR FSP CONCENTRATION (ug/m<sup>3</sup>) AT 1.5m ABOVE GROUND (YEAR 2031 - 2036) (TIER 1)

**SHEET NUMBER**  
 圖紙編號  
 60222570/TR19A/FIGURE 3.30.2

SHEET 2 OF 5

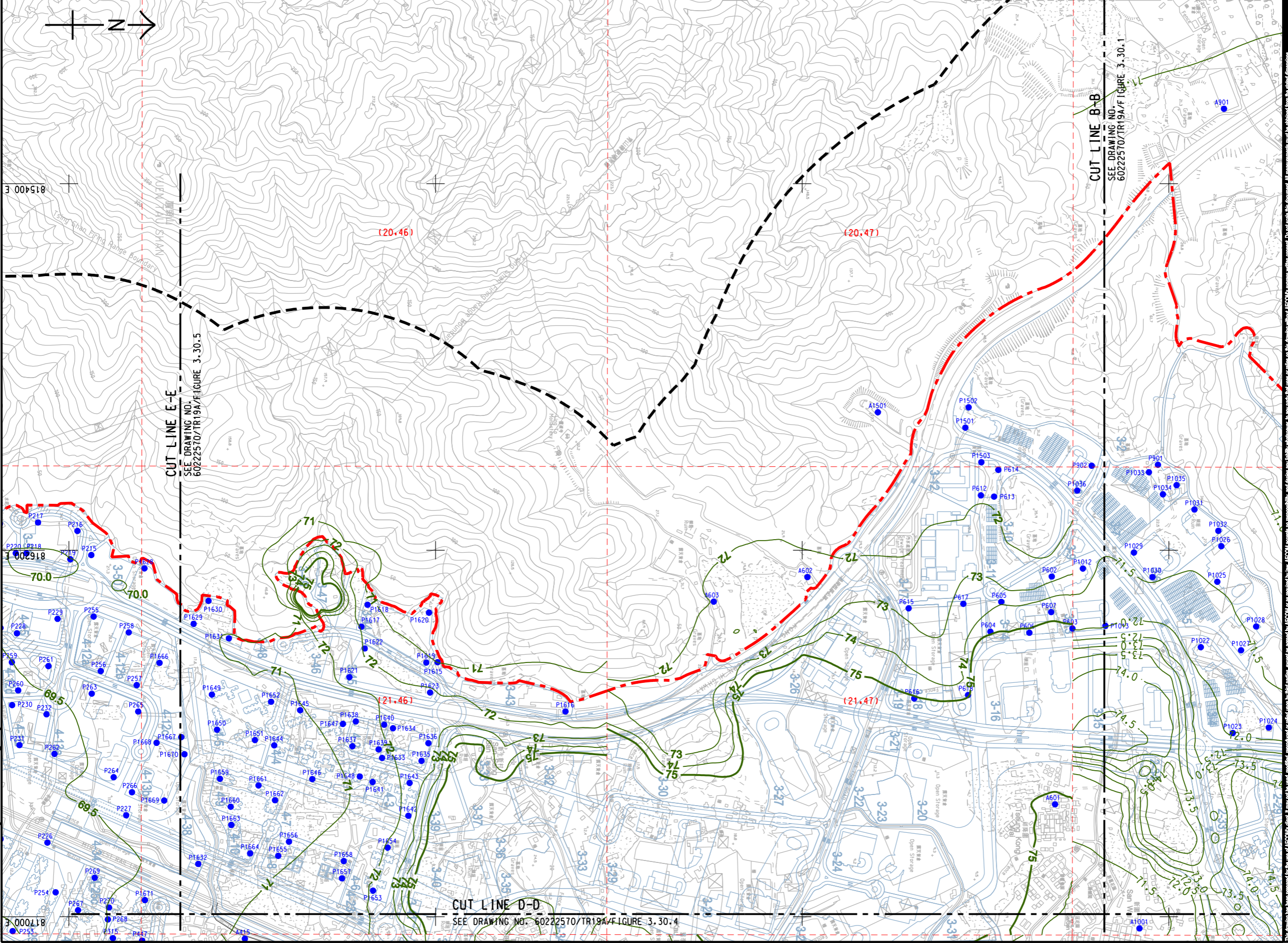
- NOTES:**
- FOR NOTES AND LEGEND REFER TO DRAWING NO. 60222570/TR19A/FIGURE 3.30.1.
  - THIS DRAWING TO BE READ IN CONJUNCTION WITH DRAWING NOS. 60222570/TR19A/FIGURE 3.30.1 TO FIGURE 3.30.5.
  - ASR DURING CONSTRUCTION PHASE: ASR INSIDE COMPLETED DEVELOPMENT, ASR DURING OPERATION PHASE: ALL ASRS.

This drawing has been prepared for the use of AECOM's client. It may not be used, modified, reproduced or relied upon by third parties, except as required by law. AECOM accepts no responsibility, expressed or implied, for any party that uses or relies on this drawing without AECOM's express written consent. Do not scale this document. All measurements must be obtained from the related dimensions.

ISO A1 594mm x 841mm  
Approved:  
Checked:  
Designer:  
Project Management Initials:  
Pld File by: ZENGFX  
PATH: P:\PROJECTS\60222570\DRAWING\REPORT\TR19A\TR19A\_314.dgn

**NOTES:**

- FOR NOTES AND LEGEND REFER TO DRAWING NO. 60222570/TR19A/FIGURE 3.30.1.
- THIS DRAWING TO BE READ IN CONJUNCTION WITH DRAWING NOS. 60222570/TR19A/FIGURE 3.30.1 TO FIGURE 3.30.5.
- ASR DURING CONSTRUCTION PHASE: ASR INSIDE COMPLETED DEVELOPMENT.  
ASR DURING OPERATION PHASE: ALL ASRS.



**AECOM**

**PROJECT**  
項目

**HUNG SHUI KIU NEW DEVELOPMENT AREA PLANNING AND ENGINEERING STUDY - INVESTIGATION**

**CLIENT**  
業主

**CEDD**  
土木工程拓展署  
Civil Engineering and Development Department

**Planning Department**

**CONSULTANT**  
工程顧問公司

AECOM Asia Company Ltd.  
www.aecom.com

**SUB-CONSULTANTS**  
分判工程顧問公司

**ISSUE/REVISION**  
修訂

IR	DATE	DESCRIPTION	CHK.

**STATUS**  
狀態

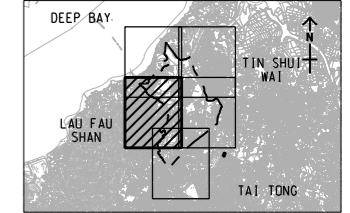
**SCALE**  
比例

A3 1 : 8000

**DIMENSION UNIT**  
尺寸單位

METRES

**KEY PLAN** A3 1 : 300000



**PROJECT NO.**  
項目編號

60222570

**AGREEMENT NO.**  
協議編號

CE2/2011 (CE)

**SHEET TITLE**  
圖紙名稱

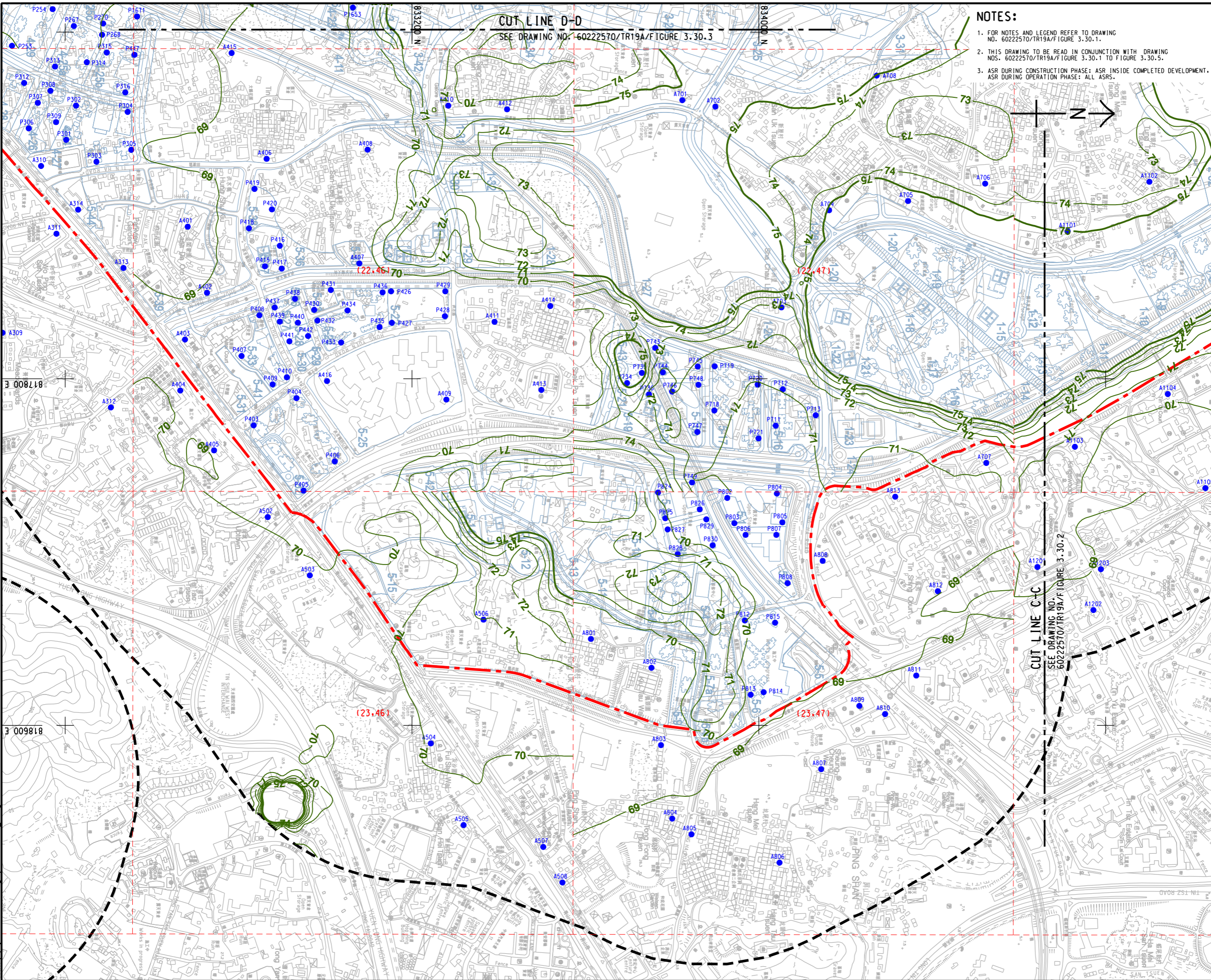
CONTOURS OF CUMULATIVE 10th HIGHEST 24-HOUR FSP CONCENTRATION (ug/m<sup>3</sup>) AT 1.5m ABOVE GROUND (YEAR 2031 - 2036) (TIER 1)

SHEET 3 OF 5

**SHEET NUMBER**  
圖紙編號

60222570/TR19A/FIGURE 3.30.3

ISO A1 594mm x 841mm  
Approved:  
Checked:  
Designer:  
Project Management Initials:  
Pld File by: ZENGFY  
PATH: E:\projects\60222570\drawing\center\cut\TR19A\_315.dgn



- NOTES:**
1. FOR NOTES AND LEGEND REFER TO DRAWING NO. 60222570/TR19A/FIGURE 3.30.1.
  2. THIS DRAWING TO BE READ IN CONJUNCTION WITH DRAWING NOS. 60222570/TR19A/FIGURE 3.30.1 TO FIGURE 3.30.5.
  3. ASR DURING CONSTRUCTION PHASE: ASR INSIDE COMPLETED DEVELOPMENT, ASR DURING OPERATION PHASE: ALL ASRS.

**AECOM**

**PROJECT**  
HUNG SHUI KIU NEW DEVELOPMENT AREA PLANNING AND ENGINEERING STUDY - INVESTIGATION

**CLIENT**  
CEDD  
土木工務發展署  
Civil Engineering and Development Department

**CONSULTANT**  
AECOM Asia Company Ltd.  
www.aecom.com

**SUB-CONSULTANTS**  
分判工程顧問公司

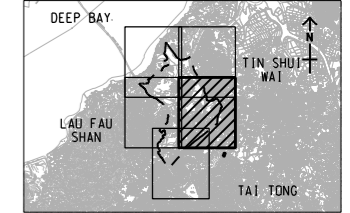
**ISSUE/REVISION**

IR	DATE	DESCRIPTION	CHK

**STATUS**

**SCALE**  
A3 1 : 8000  
KEY PLAN A3 1 : 300000

**DIMENSION UNIT**  
METRES



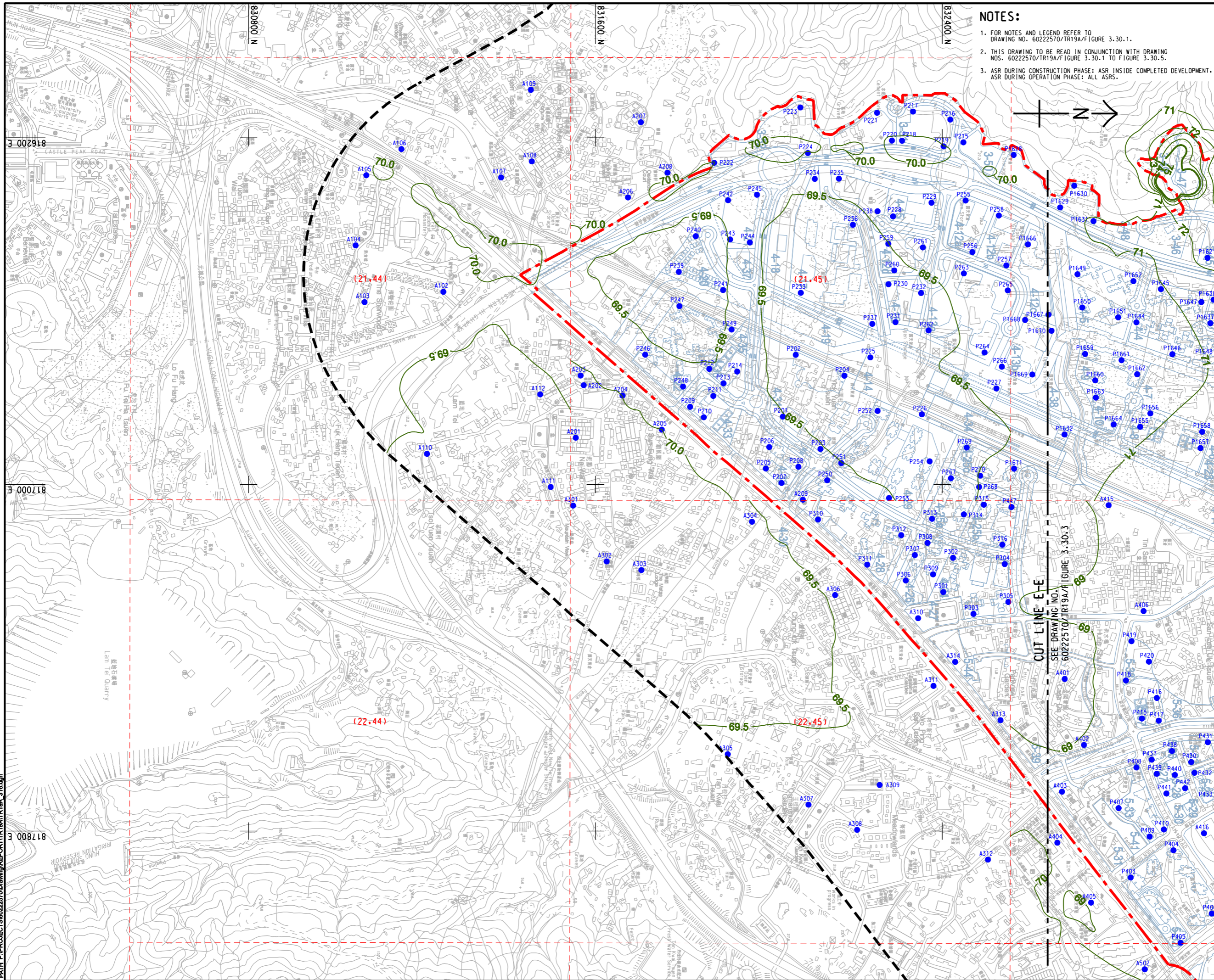
**PROJECT NO.**  
60222570

**AGREEMENT NO.**  
CE2/2011 (CE)

**SHEET TITLE**  
CONTOURS OF CUMULATIVE 10th HIGHEST 24-HOUR FSP CONCENTRATION (ug/m<sup>3</sup>) AT 1.5m ABOVE GROUND (YEAR 2031 - 2036) (TIER 1)

**SHEET NUMBER**  
60222570/TR19A/FIGURE 3.30.4

SHEET 4 OF 5



NOTES:

- FOR NOTES AND LEGEND REFER TO DRAWING NO. 60222570/TR19A/FIGURE 3.30.1.
- THIS DRAWING TO BE READ IN CONJUNCTION WITH DRAWING NOS. 60222570/TR19A/FIGURE 3.30.1 TO FIGURE 3.30.5.
- ASR DURING CONSTRUCTION PHASE: ASR INSIDE COMPLETED DEVELOPMENT, ASR DURING OPERATION PHASE: ALL ASRS.



PROJECT

HUNG SHUI KIU NEW DEVELOPMENT AREA PLANNING AND ENGINEERING STUDY - INVESTIGATION

CLIENT



土木工程拓展署  
Civil Engineering and  
Development Department



規劃署  
Planning  
Department

CONSULTANT

AECOM Asia Company Ltd.  
www.aecom.com

SUB-CONSULTANTS

分判工程顧問公司

ISSUE/REVISION

IR	DATE	DESCRIPTION	CHK.

STATUS

SCALE

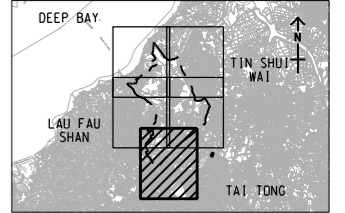
A3 1 : 8000 METRES

DIMENSION UNIT

公尺

KEY PLAN

A3 1 : 300000



PROJECT NO.

60222570

AGREEMENT NO.

CE2/2011 (CE)

SHEET TITLE

CONTOURS OF CUMULATIVE 10th HIGHEST 24-HOUR FSP CONCENTRATION (ug/m<sup>3</sup>) AT 1.5m ABOVE GROUND (YEAR 2031 - 2036) (TIER 1)

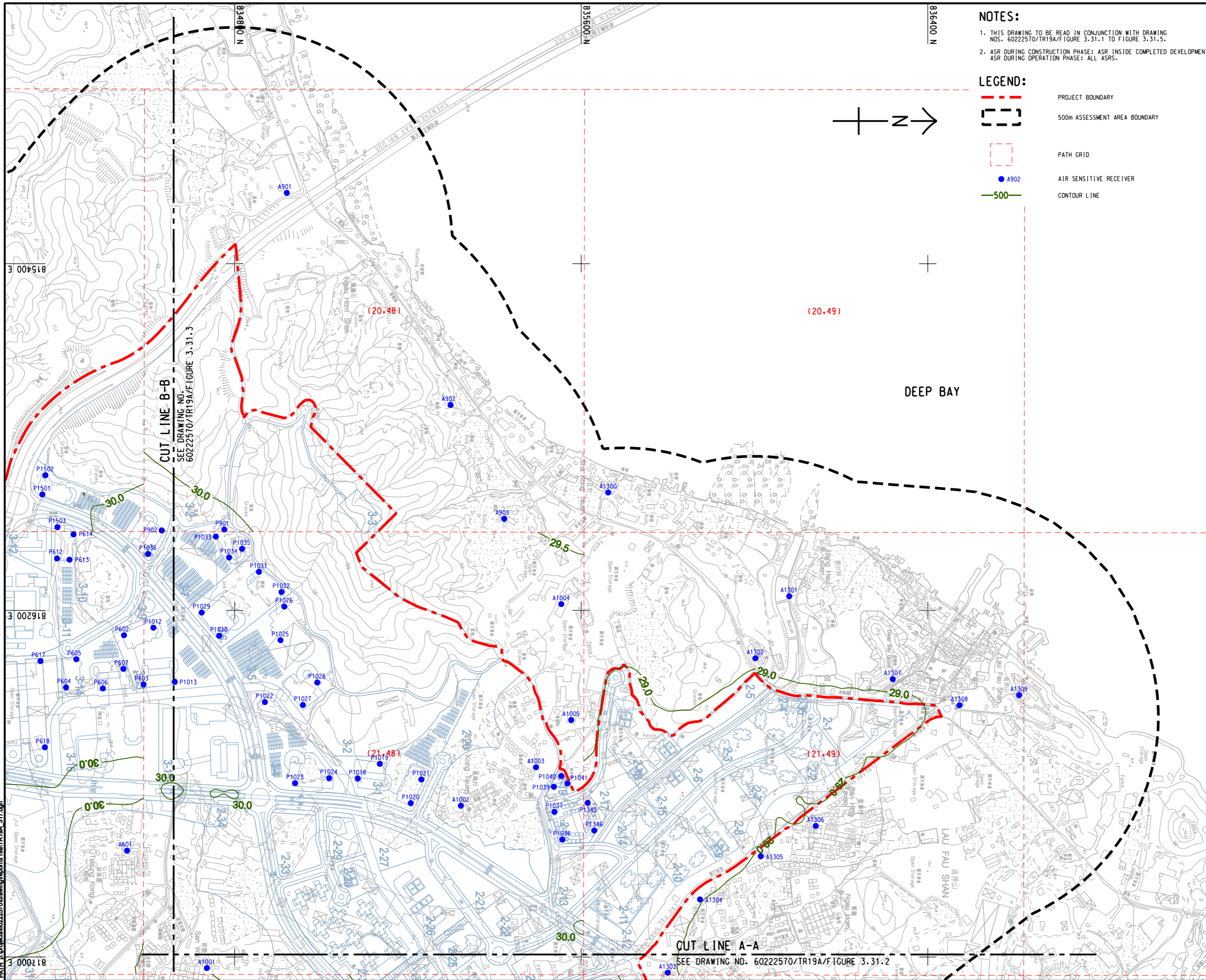
SHEET 5 OF 5

SHEET NUMBER

60222570/TR19A/FIGURE 3.30.5

This drawing has been prepared for the use of AECOM's client. It may not be used, modified, reproduced or relied upon by third parties, except as required by law. AECOM accepts no responsibility, and denies any liability whatsoever, to any party, that uses or relies on this drawing without AECOM's express written consent. Do not trade this document. All measurements must be obtained from the stated dimensions.

ISO A1 594mm x 841mm  
 Approved:  
 Checked:  
 Designer:  
 Project Management Initials:  
 Pld File by: ZHOUJMH  
 PATH: E:\projects\60222570\drawing\center\0a\TR19A\_317.dgn  
 1700018 E

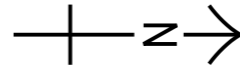


**NOTES:**

- THIS DRAWING TO BE READ IN CONJUNCTION WITH DRAWING NOS. 60222570/TR19A/FIGURE 3.31.1 TO FIGURE 3.31.5.
- ASR DURING CONSTRUCTION PHASE: ASR INSIDE COMPLETED DEVELOPMENT.  
ASR DURING OPERATION PHASE: ALL ASRS.

**LEGEND:**

- - - PROJECT BOUNDARY
- 500m ASSESSMENT AREA BOUNDARY
- PATH GRID
- A902 AIR SENSITIVE RECEIVER
- 500 CONTOUR LINE



**PROJECT**  
**HUNG SHUI KIU NEW DEVELOPMENT AREA PLANNING AND ENGINEERING STUDY - INVESTIGATION**

**CLIENT**  
 業主  
  
 土木工程拓展署 規劃署  
 Civil Engineering and Development Department Planning Department

**CONSULTANT**  
 工程顧問公司  
 AECOM Asia Company Ltd.  
 www.aecom.com

**SUB-CONSULTANTS**  
 分判工程顧問公司

**ISSUE/REVISION**  
 修訂

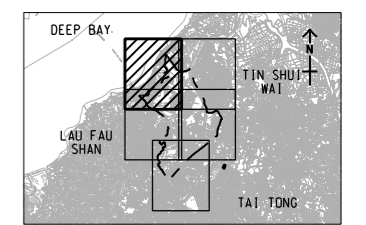
IR/ 修訂	DATE 日期	DESCRIPTION 內容摘要	CHK. 核實

**STATUS**  
 階段

**SCALE**  
 比例  
 A3 1 : 8000

**DIMENSION UNIT**  
 尺寸單位  
 METRES

**KEY PLAN** A3 1 : 300000  
 索引圖



**PROJECT NO.**  
 項目編號  
 60222570

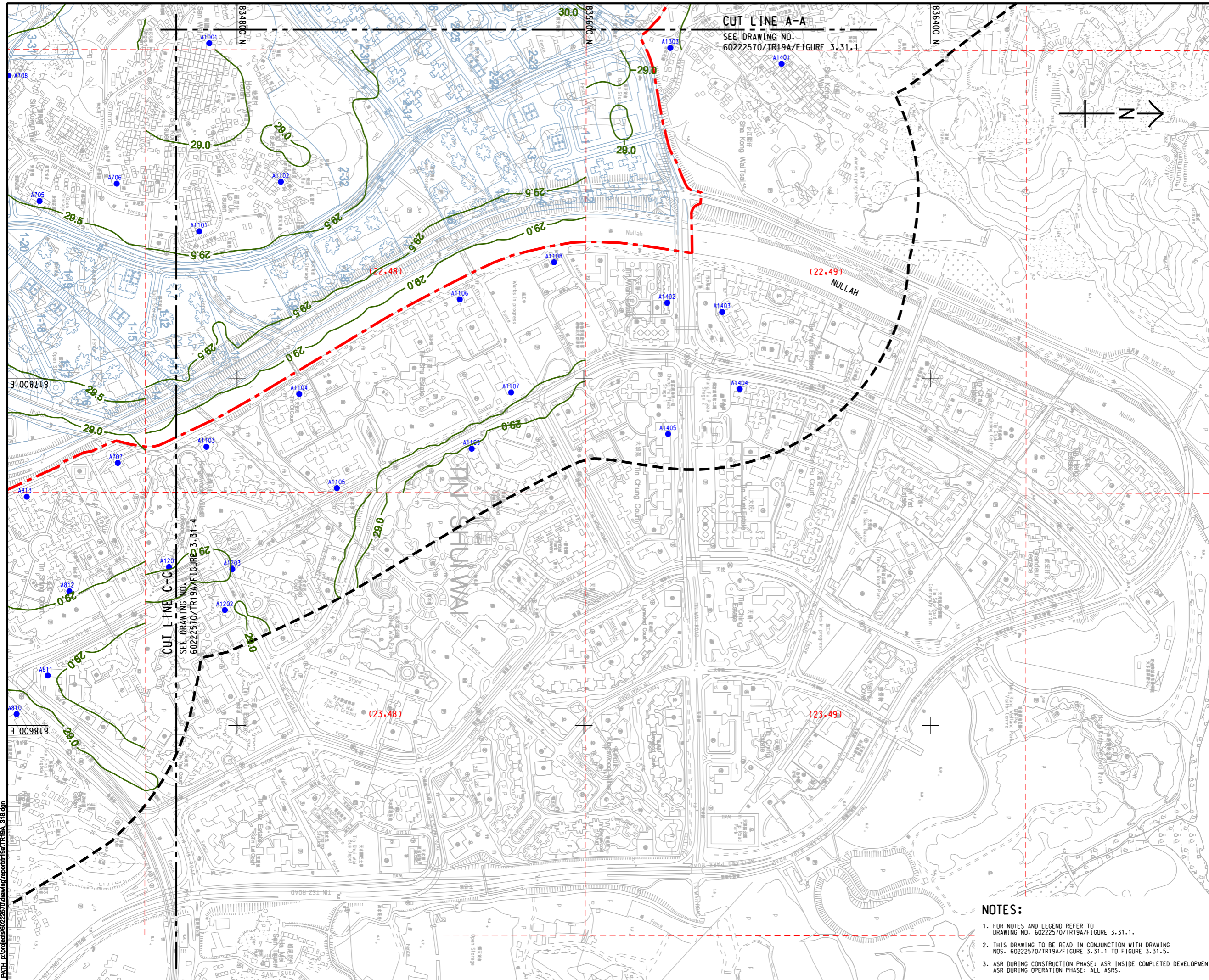
**AGREEMENT NO.**  
 協議編號  
 CE2/2011 (CE)

**SHEET TITLE**  
 圖紙名稱  
 CONTOURS OF CUMULATIVE ANNUAL FSP CONCENTRATION (ug/m<sup>3</sup>) AT 1.5m ABOVE GROUND (YEAR 2031 - 2036) (MITIGATED)

**SHEET NUMBER**  
 圖紙編號  
 SHEET 1 OF 5  
 60222570/TR19A/FIGURE 3.31.1

This drawing has been prepared for the use of AECOM's client. It may not be used, modified, reproduced or relied upon by third parties, except as required by law. AECOM accepts no responsibility, and denies any liability whatsoever, for any party that uses or relies on this drawing without AECOM's express written consent. Do not scale this document. All measurements must be obtained from the stated dimensions.

ISO A1 594mm x 841mm  
 Approved:  
 Checked:  
 Designer:  
 Project Management Initials:  
 Pld File by: ZHOUNH  
 PATH: E:\projects\60222570\drawing\center\GatTR19A\_318.dgn



**AECOM**

PROJECT

**HUNG SHUI KIU NEW DEVELOPMENT AREA PLANNING AND ENGINEERING STUDY - INVESTIGATION**

CLIENT



土木工程拓展署  
Civil Engineering and Development Department



規劃署  
Planning Department

CONSULTANT

AECOM Asia Company Ltd.  
www.aecom.com

SUB-CONSULTANTS

分列工程顧問公司

ISSUE/REVISION

NO.	DATE	DESCRIPTION	CHK.

STATUS

SCALE

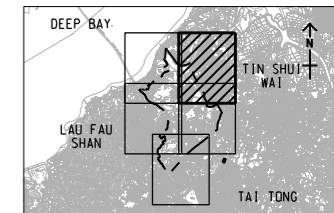
A3 1 : 8000

DIMENSION UNIT

METRES

KEY PLAN

A3 1 : 300000



PROJECT NO.

60222570

AGREEMENT NO.

CE2/2011 (CE)

SHEET TITLE

CONTOURS OF CUMULATIVE ANNUAL FSP CONCENTRATION (ug/m<sup>3</sup>) AT 1.5m ABOVE GROUND (YEAR 2031 - 2036) (MITIGATED)

SHEET NUMBER

60222570/TR19A/FIGURE 3.31.2

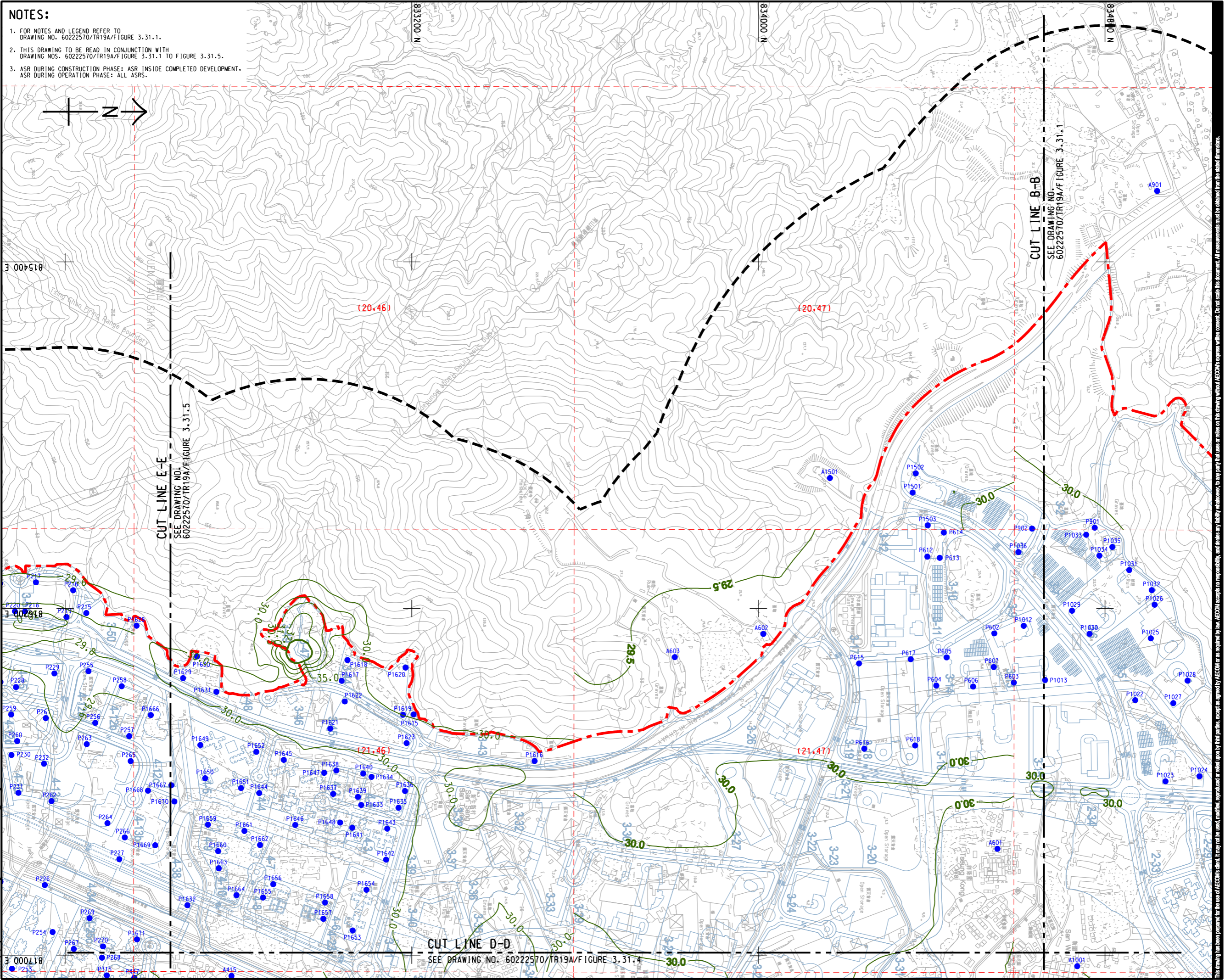
SHEET 2 OF 5

**NOTES:**

- FOR NOTES AND LEGEND REFER TO DRAWING NO. 60222570/TR19A/FIGURE 3.31.1.
- THIS DRAWING TO BE READ IN CONJUNCTION WITH DRAWING NOS. 60222570/TR19A/FIGURE 3.31.1 TO FIGURE 3.31.5.
- ASR DURING CONSTRUCTION PHASE: ASR INSIDE COMPLETED DEVELOPMENT. ASR DURING OPERATION PHASE: ALL ASRS.

This drawing has been prepared for the use of AECOM's client. It may not be used, modified, reproduced or relied upon by third parties, except as required by law. AECOM accepts no responsibility, and denies any liability whatsoever, for any party that uses or relies on this drawing without AECOM's express written consent. Do not scale this document. All measurements must be obtained from the related dimensions.

ISO A1 594mm x 841mm  
 Approved:  
 Checked:  
 Designer:  
 Project Management Initials:  
 Pld File by: ANH\60222570\Drawings\REPORT\TR19A\Figure\_3.31.4.dgn  
 3 000118  
 P253



**NOTES:**

1. FOR NOTES AND LEGEND REFER TO DRAWING NO. 60222570/TR19A/FIGURE 3.31.1.
2. THIS DRAWING TO BE READ IN CONJUNCTION WITH DRAWING NOS. 60222570/TR19A/FIGURE 3.31.1 TO FIGURE 3.31.5.
3. ASR DURING CONSTRUCTION PHASE: ASR INSIDE COMPLETED DEVELOPMENT.  
ASR DURING OPERATION PHASE: ALL ASRS.

**AECOM**

**PROJECT**  
 HUNG SHUI KIU NEW DEVELOPMENT AREA PLANNING AND ENGINEERING STUDY - INVESTIGATION

**CLIENT**  
 CEDD  
 土木工程拓展署  
 Civil Engineering and Development Department

**CONSULTANT**  
 AECOM Asia Company Ltd.  
 www.aecom.com

**SUB-CONSULTANTS**  
 分判工程顧問公司

**ISSUE/REVISION**

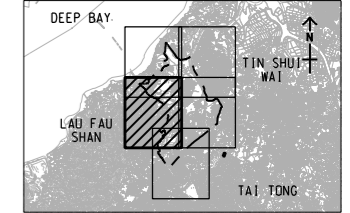
NO.	DATE	DESCRIPTION	CHK.

**STATUS**  
 核准

**SCALE**  
 比例: A3 1 : 8000

**DIMENSION UNIT**  
 尺寸單位: METRES

**KEY PLAN** A3 1 : 300000



**PROJECT NO.**  
 項目編號: 60222570

**AGREEMENT NO.**  
 協議編號: CE2/2011 (CE)

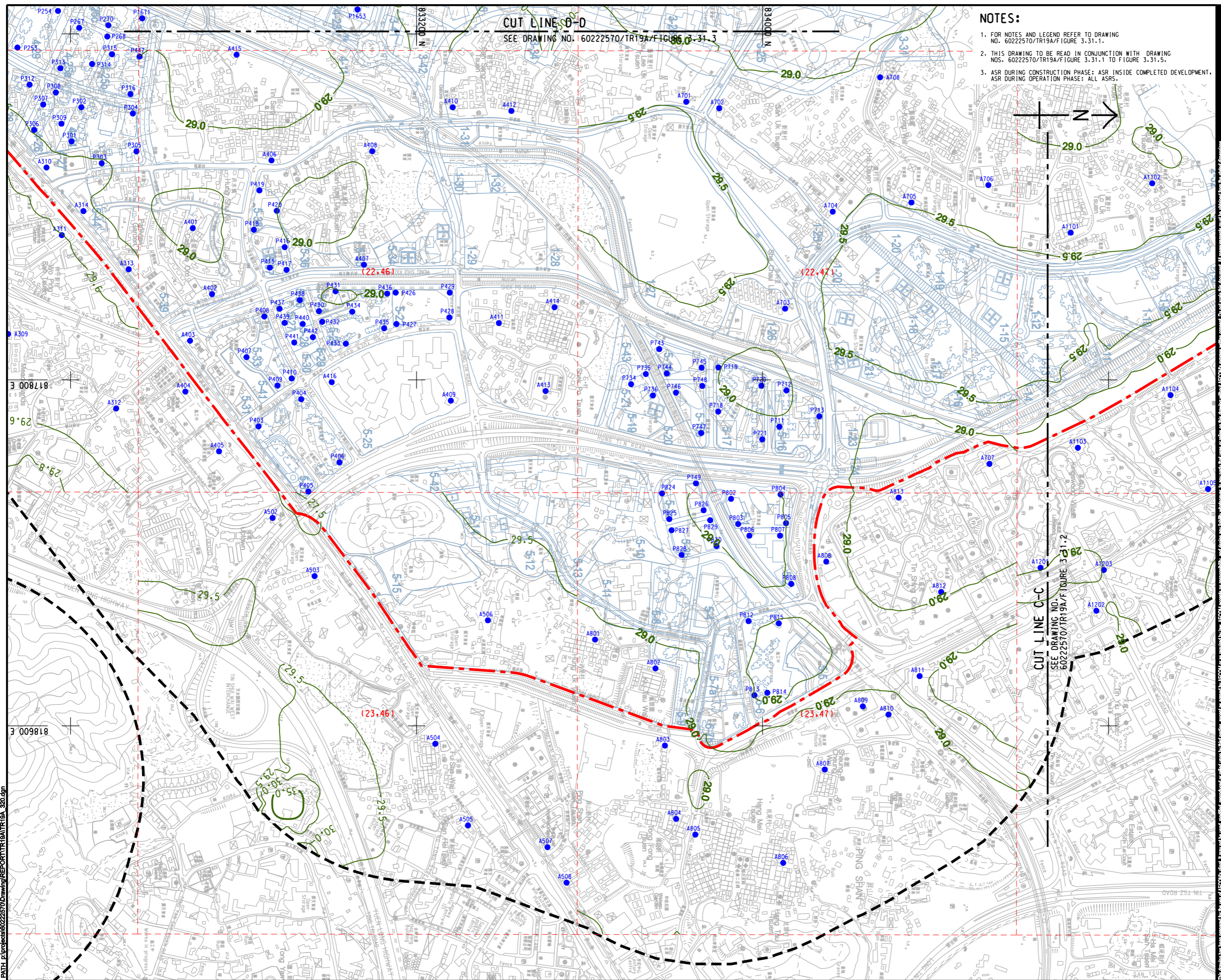
**SHEET TITLE**  
 圖則名稱: CONTOURS OF CUMULATIVE ANNUAL FSP CONCENTRATION (ug/m<sup>3</sup>) AT 1.5m ABOVE GROUND (YEAR 2031 - 2036) (MITIGATED)

**SHEET NUMBER**  
 圖則編號: 60222570/TR19A/FIGURE 3.31.3

SHEET 3 OF 5

This drawing has been prepared for the use of AECOM's client. It may not be used, modified, reproduced or relied upon by third parties, except as required by law. AECOM accepts no responsibility, and disclaims any liability whatsoever, for any party that uses or relies on this drawing without AECOM's express written consent. Do not scale this document. All measurements must be obtained from the stated dimensions.

Pd File By: ANH\60222570\Drawing\REPORT\TR19A\FIGURE 3.31.2.dgn  
Approved: \_\_\_\_\_  
Checked: \_\_\_\_\_  
Designer: \_\_\_\_\_  
Project Management Initials: \_\_\_\_\_



**NOTES:**

- FOR NOTES AND LEGEND REFER TO DRAWING NO. 60222570/TR19A/FIGURE 3.31.1.
- THIS DRAWING TO BE READ IN CONJUNCTION WITH DRAWING NOS. 60222570/TR19A/FIGURE 3.31.1 TO FIGURE 3.31.5.
- ASR DURING CONSTRUCTION PHASE: ASR INSIDE COMPLETED DEVELOPMENT, ASR DURING OPERATION PHASE: ALL ASRS.

**AECOM**

**PROJECT**  
HUNG SHUI KIU NEW DEVELOPMENT AREA PLANNING AND ENGINEERING STUDY - INVESTIGATION

**CLIENT**  
CEDD  
Civil Engineering and Development Department  
Planning Department

**CONSULTANT**  
AECOM Asia Company Ltd.  
www.aecom.com

**SUB-CONSULTANTS**  
分判工程顧問公司

**ISSUE/REVISION**

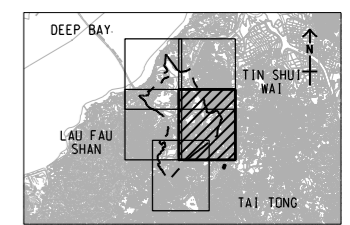
IR/ 號次	DATE 日期	DESCRIPTION 內容摘要	CHK. 核對

**STATUS**  
現狀

**SCALE**  
比例  
A3 1 : 8000

**DIMENSION UNIT**  
尺寸單位  
METRES

**KEY PLAN**  
索引圖  
A3 1 : 300000



**PROJECT NO.**  
項目編號  
60222570

**AGREEMENT NO.**  
協議編號  
CE2/2011 (CE)

**SHEET TITLE**  
圖紙名稱  
CONTOURS OF CUMULATIVE ANNUAL FSP CONCENTRATION (ug/m<sup>3</sup>) AT 1.5m ABOVE GROUND (YEAR 2031 - 2036) (MITIGATED)

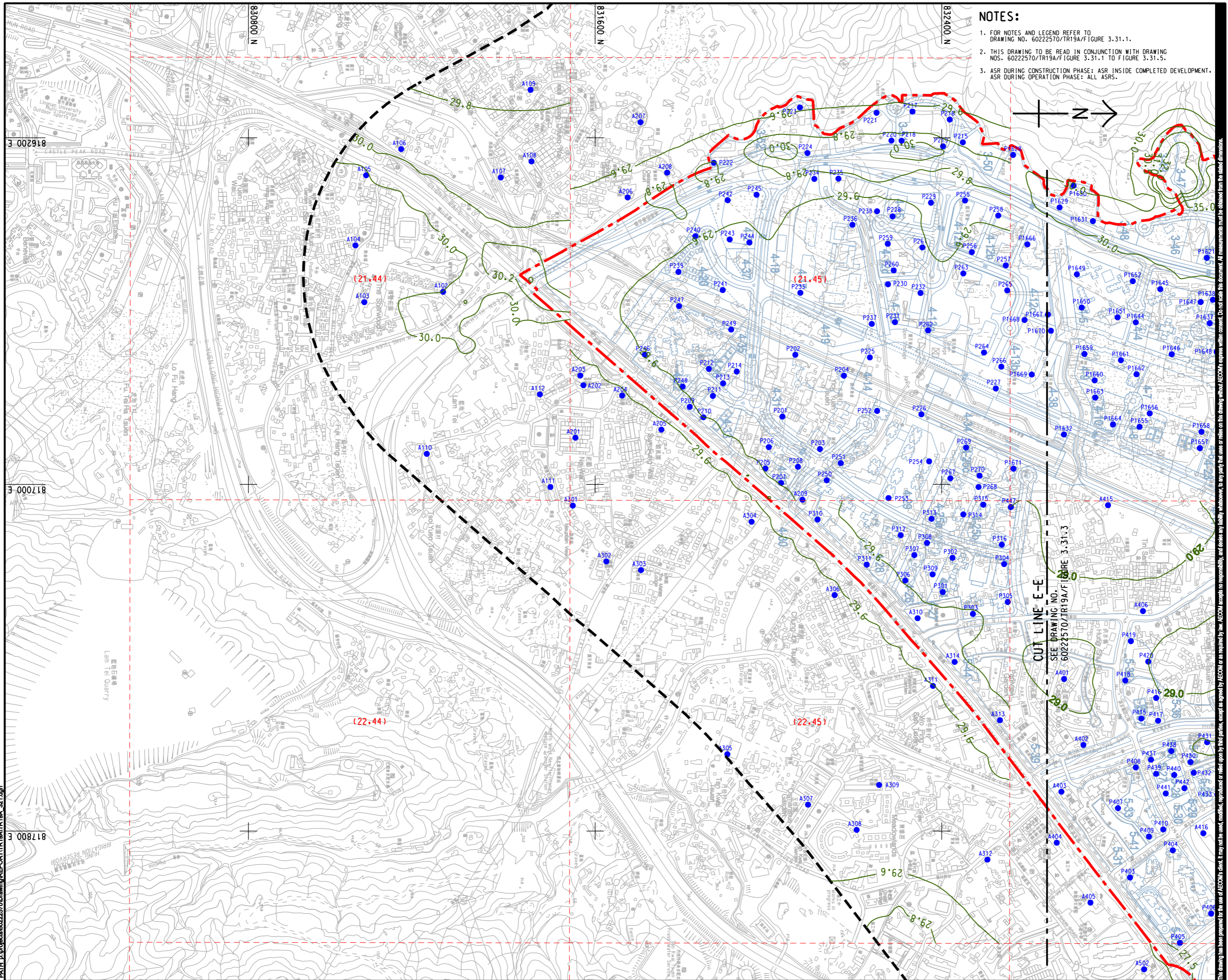
**SHEET NUMBER**  
圖紙號碼  
60222570/TR19A/FIGURE 3.31.4

SHEET 4 OF 5

This drawing has been prepared for the use of AECOM's client. It may not be used, modified, reproduced or relied upon by third parties, except as approved by AECOM or as required by law. AECOM accepts no responsibility, and denies any liability, whatsoever, for any party that uses or relies on this drawing without AECOM's express written consent. Do not erase this document. All measurements must be obtained from the stated dimensions.



ISO A1 594mm x 841mm  
 Approved:  
 Checked:  
 Designer:  
 Project Management Initials:  
 Pld File by: ANH\60222570\Drawing\REPORT\TR19A\TR19A\_321.dgn



- NOTES:**
- FOR NOTES AND LEGEND REFER TO DRAWING NO. 60222570/TR19A/FIGURE 3.31.1.
  - THIS DRAWING TO BE READ IN CONJUNCTION WITH DRAWING NOS. 60222570/TR19A/FIGURE 3.31.1 TO FIGURE 3.31.5.
  - ASR DURING CONSTRUCTION PHASE: ASR INSIDE COMPLETED DEVELOPMENT, ASR DURING OPERATION PHASE: ALL ASRS.

**AECOM**

**PROJECT**  
 HUNG SHUI KIU NEW DEVELOPMENT AREA PLANNING AND ENGINEERING STUDY - INVESTIGATION

**CLIENT**  
 CEDD  
 土木工程拓展署  
 Civil Engineering and Development Department

**CONSULTANT**  
 AECOM Asia Company Ltd.  
 www.aecom.com

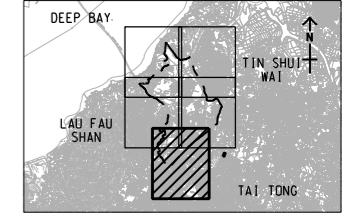
**SUB-CONSULTANTS**  
 分判工程顧問公司

**ISSUE/REVISION**

NO.	DATE	DESCRIPTION	CHK.

**SCALE**  
 比例  
 A3 1 : 8000  
 DIMENSION UNIT  
 尺寸單位  
 METRES

**KEY PLAN**  
 索引圖  
 A3 1 : 300000



**PROJECT NO.**  
 項目編號  
 60222570

**AGREEMENT NO.**  
 協議編號  
 CE2/2011 (CE)

**SHEET TITLE**  
 圖紙名稱  
 CONTOURS OF CUMULATIVE ANNUAL FSP CONCENTRATION (ug/m<sup>3</sup>) AT 1.5m ABOVE GROUND (YEAR 2031 - 2036) (MITIGATED)

**SHEET NUMBER**  
 圖紙編號  
 SHEET 5 OF 5

60222570/TR19A/FIGURE 3.31.5

This drawing has been prepared for the use of AECOM's client. It may not be used, modified, reproduced or relied upon by third parties, except as agreed by AECOM or as required by law. AECOM accepts no responsibility, and disclaims any liability whatsoever, for any party that uses or relies on this drawing without AECOM's express written consent. Do not trade this document. All measurements must be obtained from the stated dimensions.