





Legend

-  Proposed Helipad (The Project)
-  VSR 1 Representative Visual Sensitive Receiver
-  Major Footpath/Hiking Trail within Country Park
-  Approach and Departure Zone (10 degrees for Approach/Departure Angle)

Environmental Impact Assessment for A Rooftop Helipad at the Proposed New Block at Queen Mary Hospital

Identified Representative Visual Sensitive Receivers

Figure 7.2

Scale: As Shown

Date: October 2016

Rev.: 0