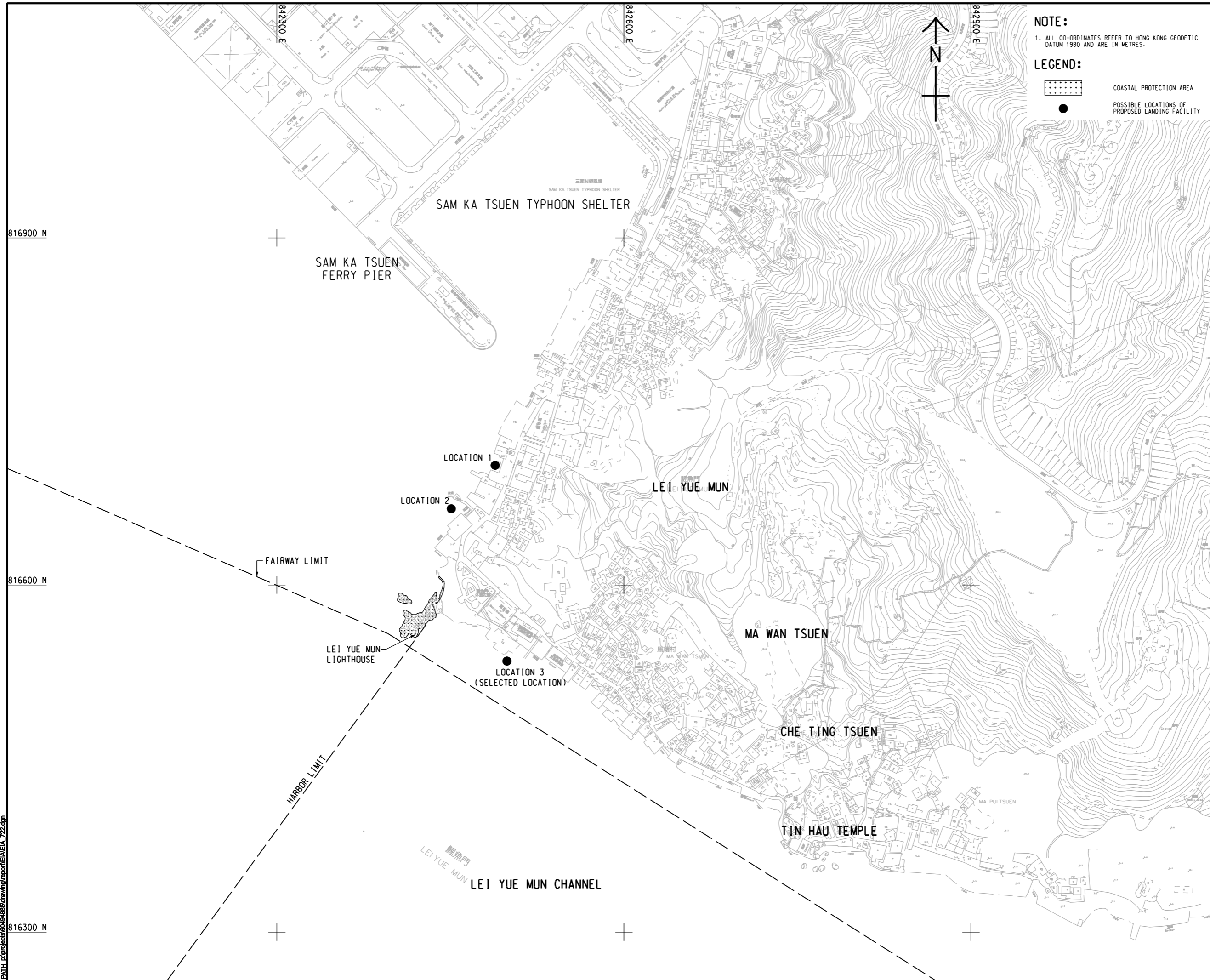
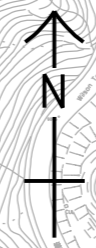


ISO A1 594mm x 841mm  
 Approved:  
 Checked:  
 Designer:  
 Project Management Initials:  
 2018/05/11  
 Pld File by: LVP  
 PATH: E:\projects\60494885\drawing\supcent\EIA\EA\_722.dgn



**NOTE:**  
 1. ALL CO-ORDINATES REFER TO HONG KONG GEODETIC DATUM 1980 AND ARE IN METRES.

**LEGEND:**  
  
 COASTAL PROTECTION AREA  
 POSSIBLE LOCATIONS OF PROPOSED LANDING FACILITY



**AECOM**

**PROJECT**  
 項目  
**LEI YUE MUN WATERFRONT ENHANCEMENT PROJECT - ENVIRONMENTAL AND TRAFFIC IMPACT ASSESSMENT STUDIES - INVESTIGATION**

**CLIENT**  
 業主  
  
 土木工程拓展署  
 Civil Engineering and Development Department

**CONSULTANT**  
 工程顧問公司  
 AECOM Asia Company Ltd.  
 www.aecom.com

**SUB-CONSULTANTS**  
 分判工程顧問公司

**ISSUE/REVISION**  
 修訂

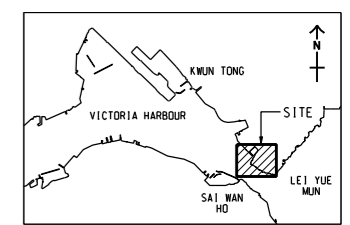
IR	DATE	DESCRIPTION	CHK.

**STATUS**  
 階段

**SCALE**  
 比例  
 A1 1: 1500

**DIMENSION UNIT**  
 尺寸單位  
 METRES

**KEY PLAN** A1 1: 10000  
 索引圖



**PROJECT NO.**  
 項目編號  
 60494885

**AGREEMENT NO.**  
 協議編號

**SHEET TITLE**  
 圖紙名稱  
 POSSIBLE LOCATIONS OF PROPOSED LANDING FACILITY

**SHEET NUMBER**  
 圖紙編號  
 60494885/EIA/APPENDIX 2.2

This drawing has been prepared for the use of AECOM's client. It may not be used, modified, reproduced or relied upon by third parties, except as agreed by AECOM or as required by law. AECOM accepts no responsibility, and denies any liability whatsoever, to any party, for uses or reliance on this drawing without AECOM's express written consent. Do not scale this document. All measurements must be obtained from the stated dimensions.