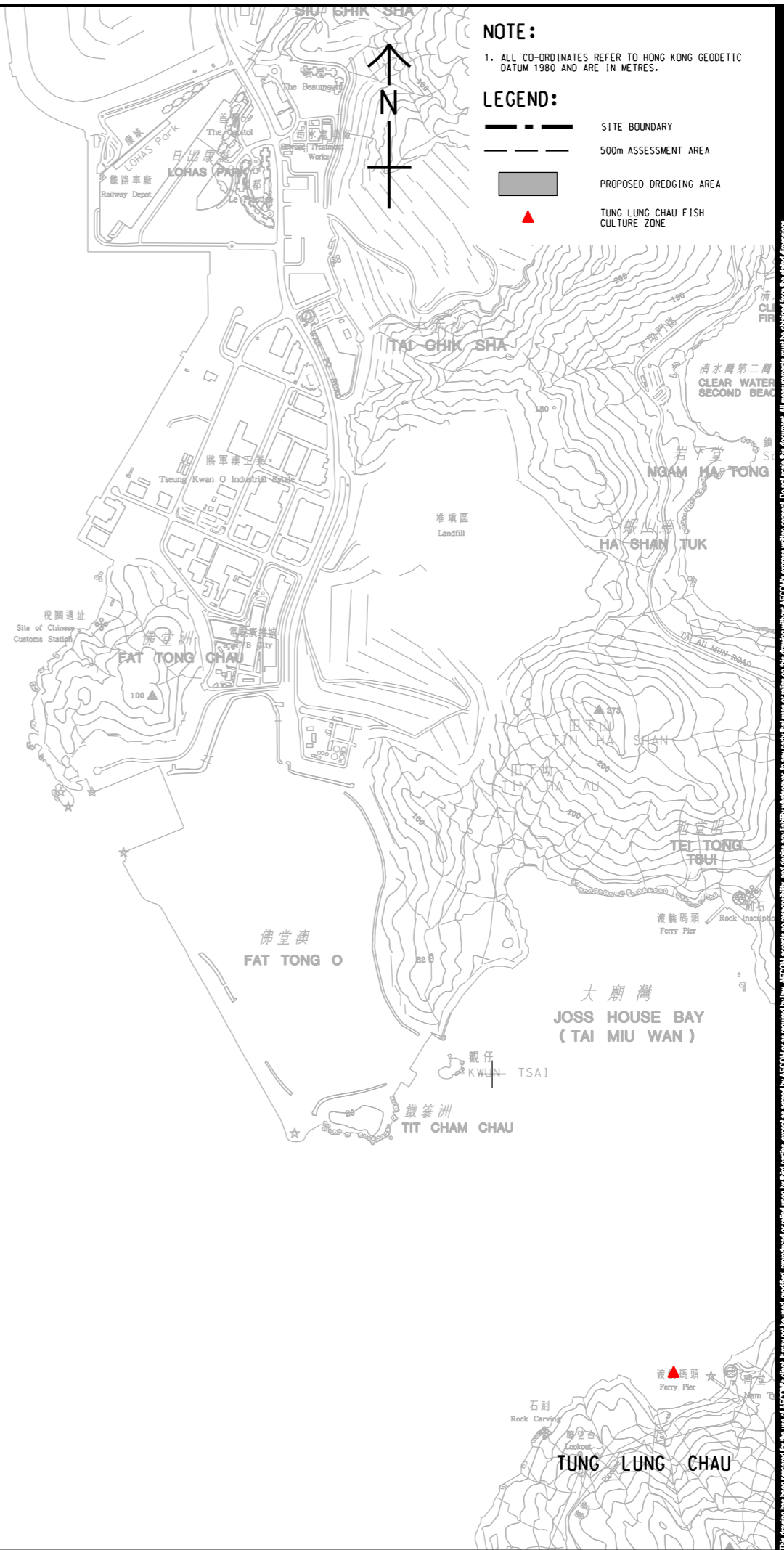
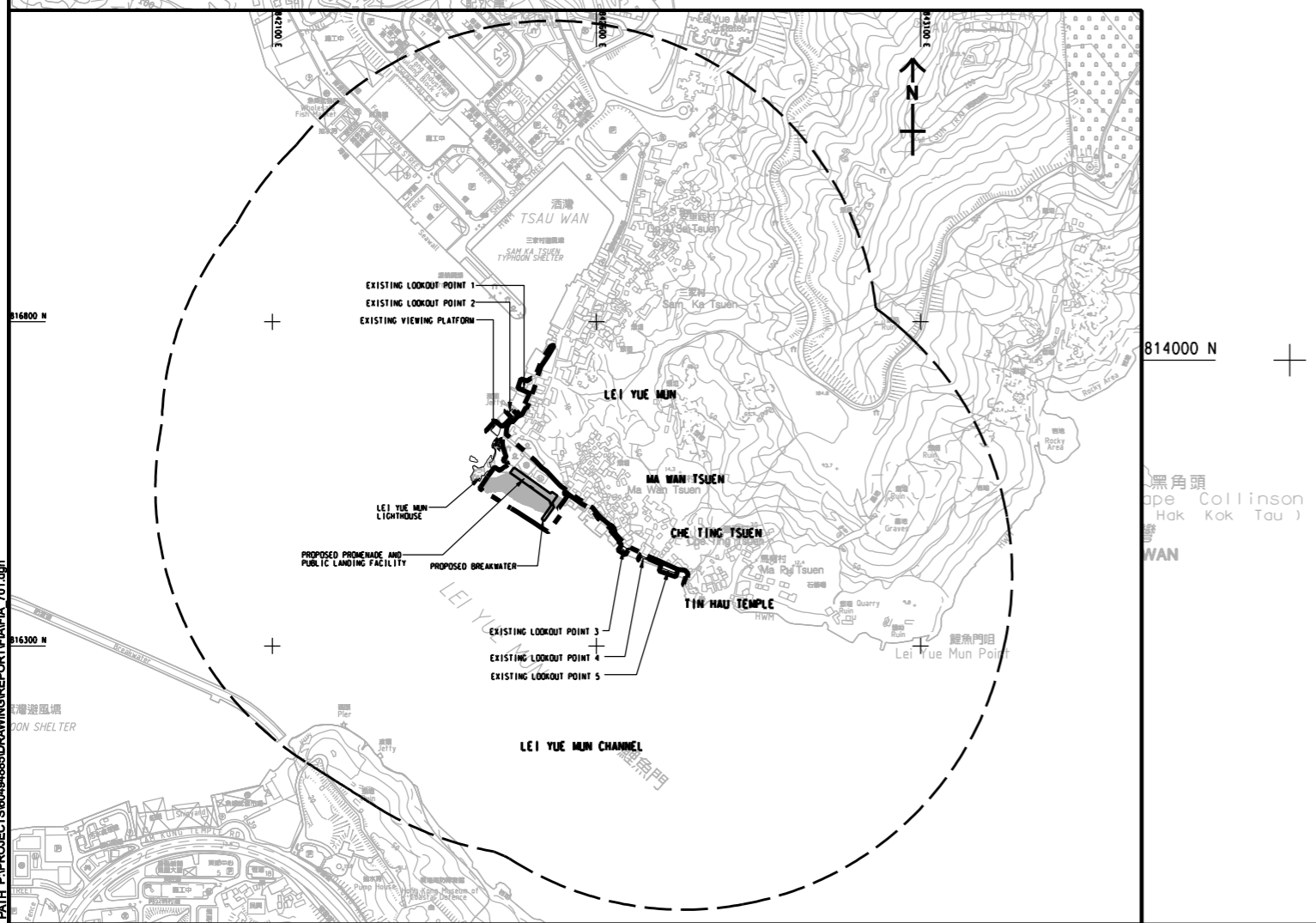
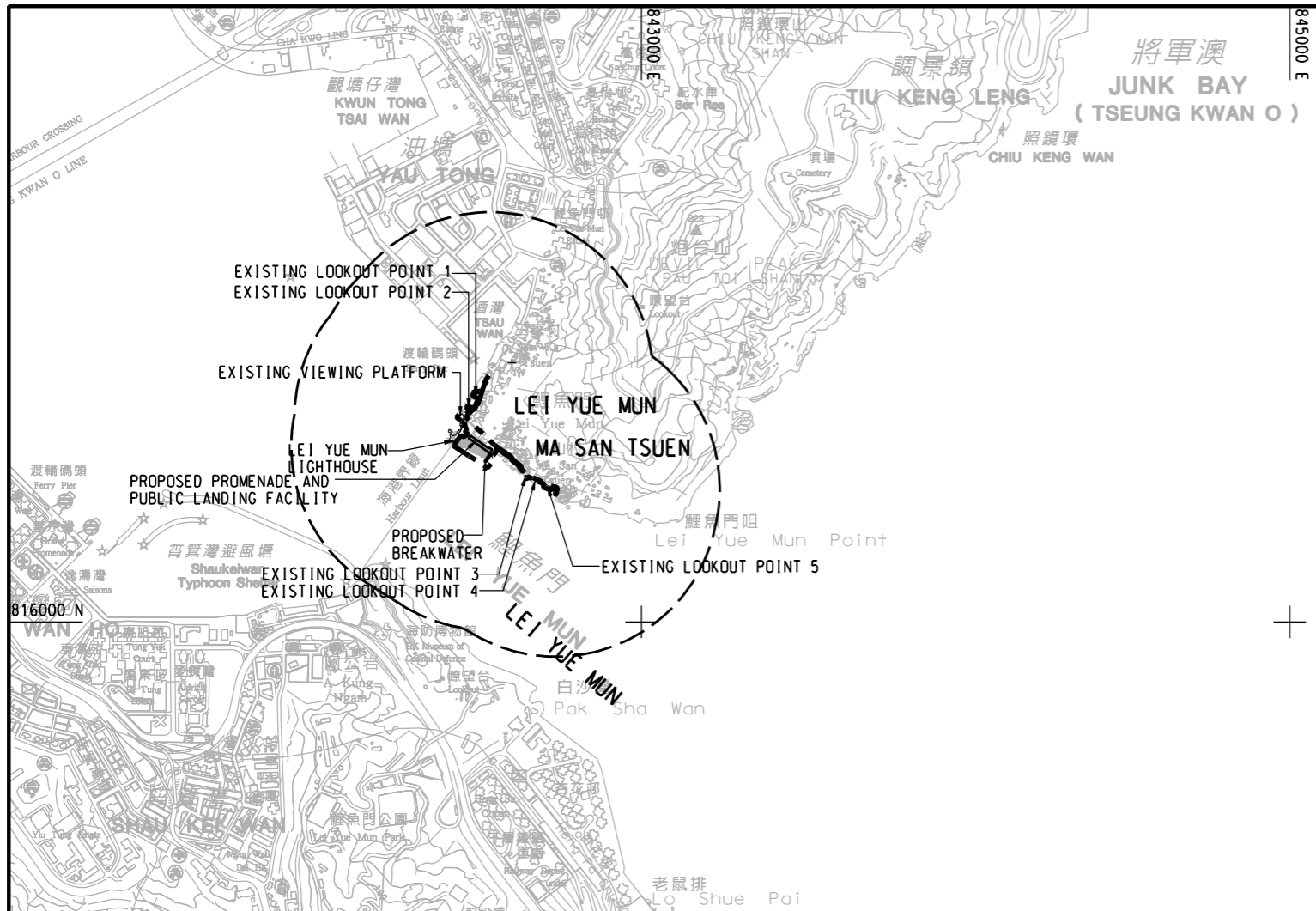


ISO A1 594mm x 841mm  
 Approved:  
 Checked:  
 Designer:  
 Project Management Initials:  
 2018/05/15  
 PATH P:\PROJECTS\60494885\DRAWING\REPORT\FIA\FIA\_701.dgn



**NOTE:**  
 1. ALL CO-ORDINATES REFER TO HONG KONG GEODETIC DATUM 1980 AND ARE IN METRES.

**LEGEND:**

- SITE BOUNDARY
- 500m ASSESSMENT AREA
- PROPOSED DREDGING AREA
- ▲ TUNG LUNG CHAU FISH CULTURE ZONE

**AECOM**

**PROJECT**  
 LEI YUE MUN WATERFRONT ENHANCEMENT PROJECT - ENVIRONMENTAL AND TRAFFIC IMPACT ASSESSMENT STUDIES - INVESTIGATION

**CLIENT**  
 土木工程拓展署  
 CEDD Civil Engineering and Development Department

**CONSULTANT**  
 AECOM Asia Company Ltd.  
 www.aecom.com

**SUB-CONSULTANTS**  
 分列工程顧問公司

**ISSUE/REVISION**

IR/	DATE	DESCRIPTION	CHK.

**STATUS**  
 現狀

**SCALE**  
 比例  
 A1 1: 10000

**DIMENSION UNIT**  
 尺寸單位  
 METRES

**KEY PLAN**  
 索引圖  
 A1 1: 40000

**PROJECT NO.**  
 項目編號  
 60494885

**AGREEMENT NO.**  
 協議編號

**SHEET TITLE**  
 圖紙名稱  
 SITES OF FISHERIES IMPORTANCE

**SHEET NUMBER**  
 圖紙編號  
 60494885/FIA/FIGURE 10.1

This drawing has been prepared for the use of AECOM's client. It may not be used, modified, reproduced or relied upon by third parties, except as agreed by AECOM or as required by law. AECOM accepts no responsibility, and denies any liability whatsoever, to any party, for loss or damage of any kind, arising from the use of this drawing without AECOM's express written consent. All measurements must be obtained from the stated dimensions.