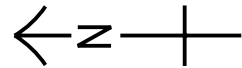
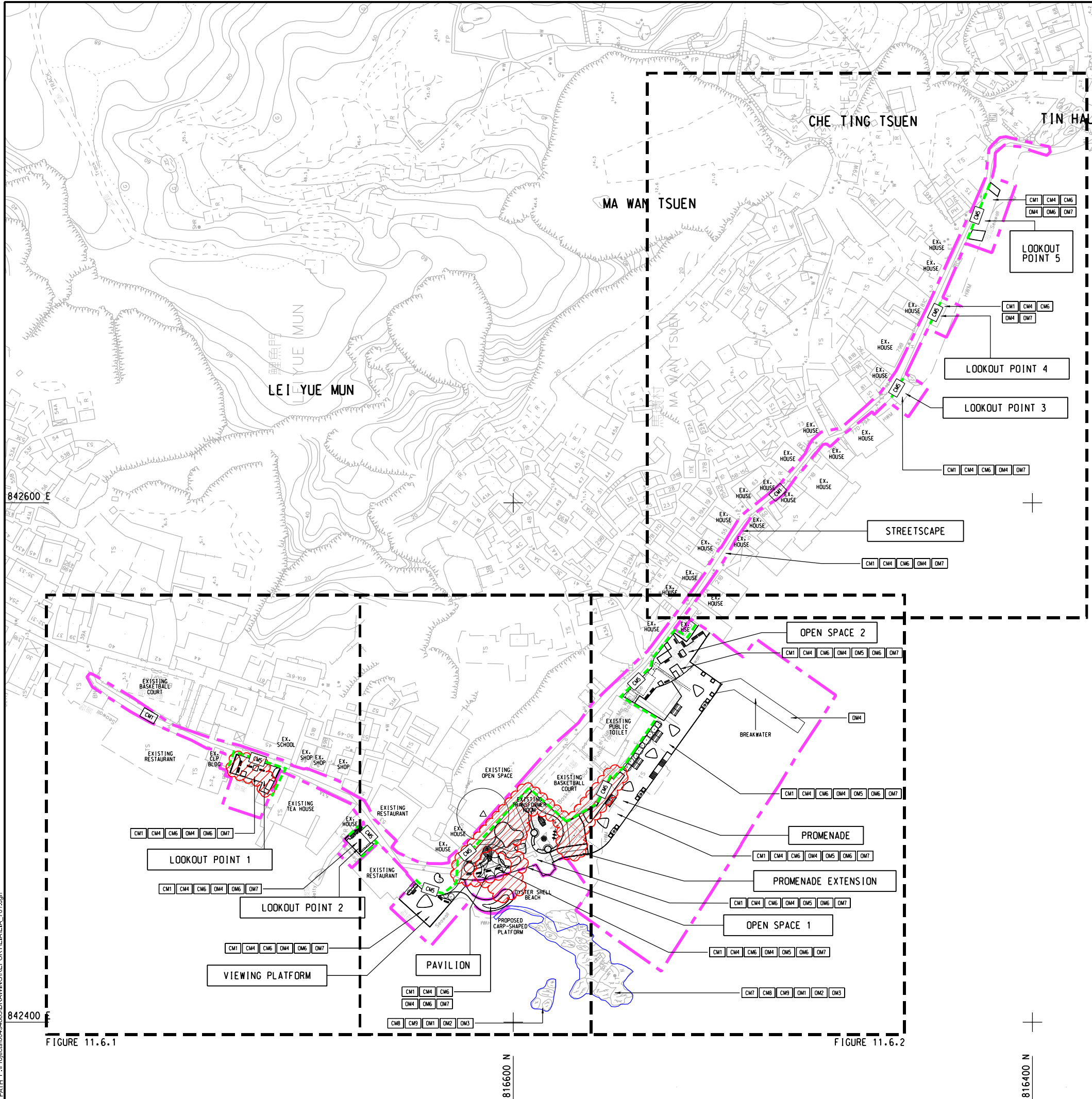


ISO A1 594mm x 841mm
Approved:
Checked:
Designer:
Project Management Initials:
Pld File by: Hccc
22/06/2018
PATH P:\P06\60494885\DRAWING\REPORT\EIA_761.dgn



NOTE:

- 1. PROPOSED STREETSCAPE IMPROVEMENT AND BEAUTIFICATION WORKS ARE CONCEPTUAL AND BASED ON LATEST AVAILABLE INFORMATION; SUBJECT TO CHANGE AND AMENDMENTS BY CONSULTANTS TO BE ENGAGED BY ARCHSD.
- 2. PROPOSED ALIGNMENTS OF HOARDING(CMS) ARE BASED ON LATEST AVAILABLE INFORMATION; SUBJECT TO CHANGE AND AMENDMENTS BY CONSULTANTS TO BE ENGAGED BY ARCHSD.

LEGEND:

- PROJECT BOUNDARY
- COASTAL PROTECTION AREA (CPA) BOUNDARY
- POTENTIALLY REGISTABLE OLD AND VALUABLE TREE (POVT)
- EXISTING TREE GROUPS TO BE PRESERVED

MITIGATION MEASURES:

- CM1 PRESERVATION OF EXISTING TREES AND OTHER VEGETATION WITHIN THE PROJECT BOUNDARY & IN ITS VICINITY (L)
- CM4 CONTROL OF NIGHT-TIME LIGHTING GLARE (V)
- CM5 ERECTION OF DECORATIVE SCREEN HOARDINGS (L)(V)
- CM6 MANAGEMENT OF CONSTRUCTION ACTIVITIES AND FACILITIES (L)(V)
- CM7 PROVISION OF BUFFER ZONE BETWEEN DREDGING AREA AND CPA (L)
- CM8 DEPLOYMENT OF SILT CURTAINS (L)
- CM9 CLOSE SUPERVISION OF DREDGING WORKS (L)
- DM1 PROVISION OF BUFFER ZONE BETWEEN DREDGING AREA AND CPA (L)
- DM2 DEPLOYMENT OF SILT CURTAINS (L)
- DM3 DREDGING WORKS UNDER CLOSE SUPERVISION OF SITE STAFF (L)
- DM4 AESTHETICALLY PLEASING DESIGN OF ABOVEGROUND / ABOVE-SEA-LEVEL STRUCTURE / LANDSCAPE FEATURES (L)(V)
- DM5 PROVISION OF BUFFER PLANTING (L)(V)
- DM6 PROVISION OF AMENITY PLANTING (L)(V)
- DM7 REINSTATEMENT OF TEMPORARILY DISTURBED LANDSCAPE AREA (L)(V)

NOTE: (L) AND (V) DENOTE LANDSCAPE AND VISUAL MITIGATION MEASURES, RESPECTIVELY.

FIGURE 11.6.3

FIGURE 11.6.1

FIGURE 11.6.2



PROJECT
LEI YUE MUN WATERFRONT
ENHANCEMENT PROJECT -
ENVIRONMENTAL AND
TRAFFIC IMPACT
ASSESSMENT STUDIES -
INVESTIGATION

CLIENT
CEDD 土木工程拓展署
Civil Engineering and
Development Department

CONSULTANT
AECOM Asia Company Ltd.
www.aecom.com

SUB-CONSULTANTS
分判工程顧問公司

ISSUE/REVISION

I/R	DATE	DESCRIPTION	CHK.
01/01	11/06	16/7/2018	12/18

STATUS

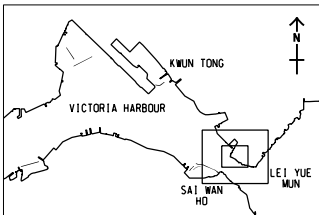
SCALE

A3 1:1500

DIMENSION UNIT

METRES

KEY PLAN



PROJECT NO.

60494885

AGREEMENT NO.

SHEET TITLE

LOCATION PLAN OF
MITIGATION MEASURES FOR
CONSTRUCTION PHASE (CMS) &
OPERATION PHASE (OMS)

SHEET NUMBER

60494885/EIA/FIGURE 11.6

This drawing has been prepared for the use of AECOM's client. It may not be used, modified, reproduced or relied upon by third parties, except as agreed by AECOM or as required by law. AECOM accepts no responsibility, and denies any liability, whatsoever, to any party that uses or relies on this drawing without AECOM's express written consent. All measurements must be obtained from the stated dimensions.