
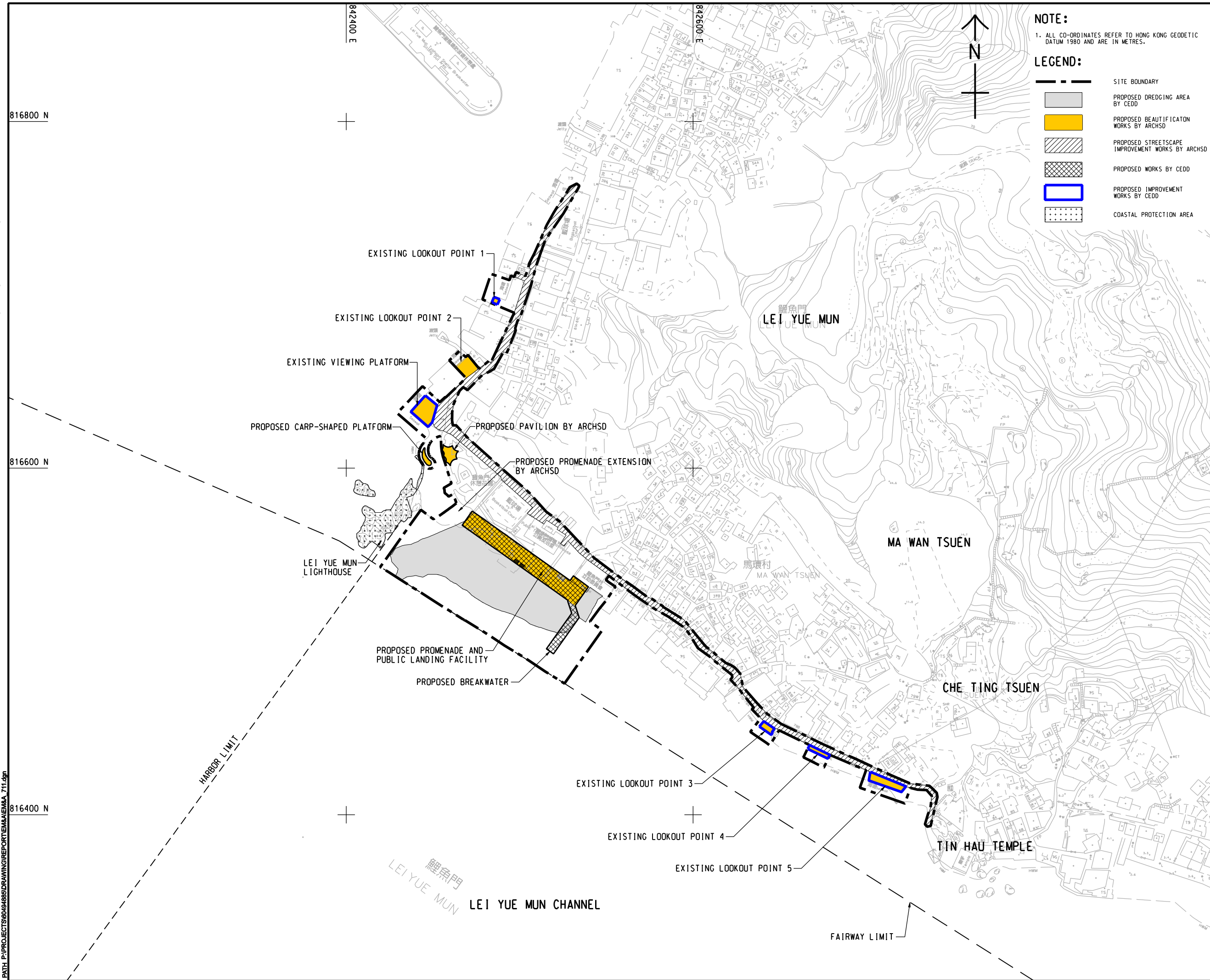


ISO A1 594mm x 841mm  
 Approved:  
 Checked:  
 Designer:  
 Project Management Initials:  
 201807  
 PATH\_P\PROJECTS\60494885\DRAWING\REPORT\EM&A\_711.dgn



- NOTE:**  
 1. ALL CO-ORDINATES REFER TO HONG KONG GEODETIC DATUM 1980 AND ARE IN METRES.
- LEGEND:**
- SITE BOUNDARY
  - PROPOSED DREDGING AREA BY CEDD
  - PROPOSED BEAUTIFICATION WORKS BY ARCHSD
  - PROPOSED STREETScape IMPROVEMENT WORKS BY ARCHSD
  - PROPOSED WORKS BY CEDD
  - PROPOSED IMPROVEMENT WORKS BY CEDD
  - COASTAL PROTECTION AREA

**AECOM**

**PROJECT**  
 項目  
**LEI YUE MUN WATERFRONT ENHANCEMENT PROJECT - ENVIRONMENTAL AND TRAFFIC IMPACT ASSESSMENT STUDIES - INVESTIGATION**

**CLIENT**  
 業主  
 土木工程拓展署  
 Civil Engineering and Development Department

**CONSULTANT**  
 工程顧問公司  
 AECOM Asia Company Ltd.  
 www.aecom.com

**SUB-CONSULTANTS**  
 分判工程顧問公司

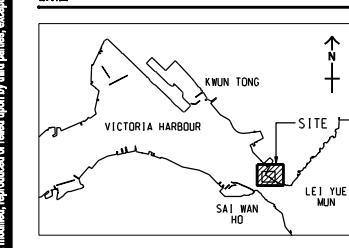
**ISSUE/REVISION**  
 修訂

I/R	DATE	DESCRIPTION	CHK.

**STATUS**  
 階段

**SCALE**  
 比例  
 A1 1:1000

**DIMENSION UNIT**  
 尺寸單位  
 METRES



**PROJECT NO.**  
 項目編號  
 60494885

**AGREEMENT NO.**  
 協議編號

**SHEET TITLE**  
 圖紙名稱  
 LAYOUT PLAN OF LEI YUE MUN WATERFRONT ENHANCEMENT PROJECT

**SHEET NUMBER**  
 圖紙編號  
 60494885/EM&A/FIGURE 1.1

This drawing has been prepared for the use of AECOM's client. It may not be used, modified, reproduced or relied upon by third parties, except as agreed by AECOM in writing. AECOM accepts no responsibility, and denies any liability whatsoever, to any party that uses or relies on this drawing without AECOM's express written consent. All measurements must be obtained from the stated dimensions.