



備注:
1. 所有坐標均按照1980年香港大地測量基準, 以「米」為單位。

圖例:
 海濱保護區
 擬建登岸設施的可行位置



ISSUE/REVISION
修訂

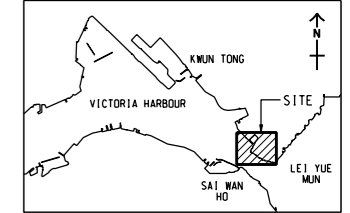
I/R	DATE	DESCRIPTION	CHK.
修訂	日期	內容描述	校核

STATUS
階段

SCALE
比例
A1 1:1500

DIMENSION UNIT
尺寸單位
METRES 米

KEY PLAN A1 1:10000
索引圖



PROJECT NO.
項目編號
60494885

AGREEMENT NO.
協議編號

SHEET TITLE
圖紙名稱
擬建登岸設施的可行位置

SHEET NUMBER
圖紙編號
60494885/ES/附錄 2.1

This drawing has been prepared for the use of AECOM's client. It may not be used, modified, reproduced or relied upon by third parties, except as agreed by AECOM in writing. AECOM accepts no responsibility, and does not warrant, for any party that uses or relies on this drawing without AECOM's express written consent. Do not scale this document. All measurements must be obtained from the related dimensions.