


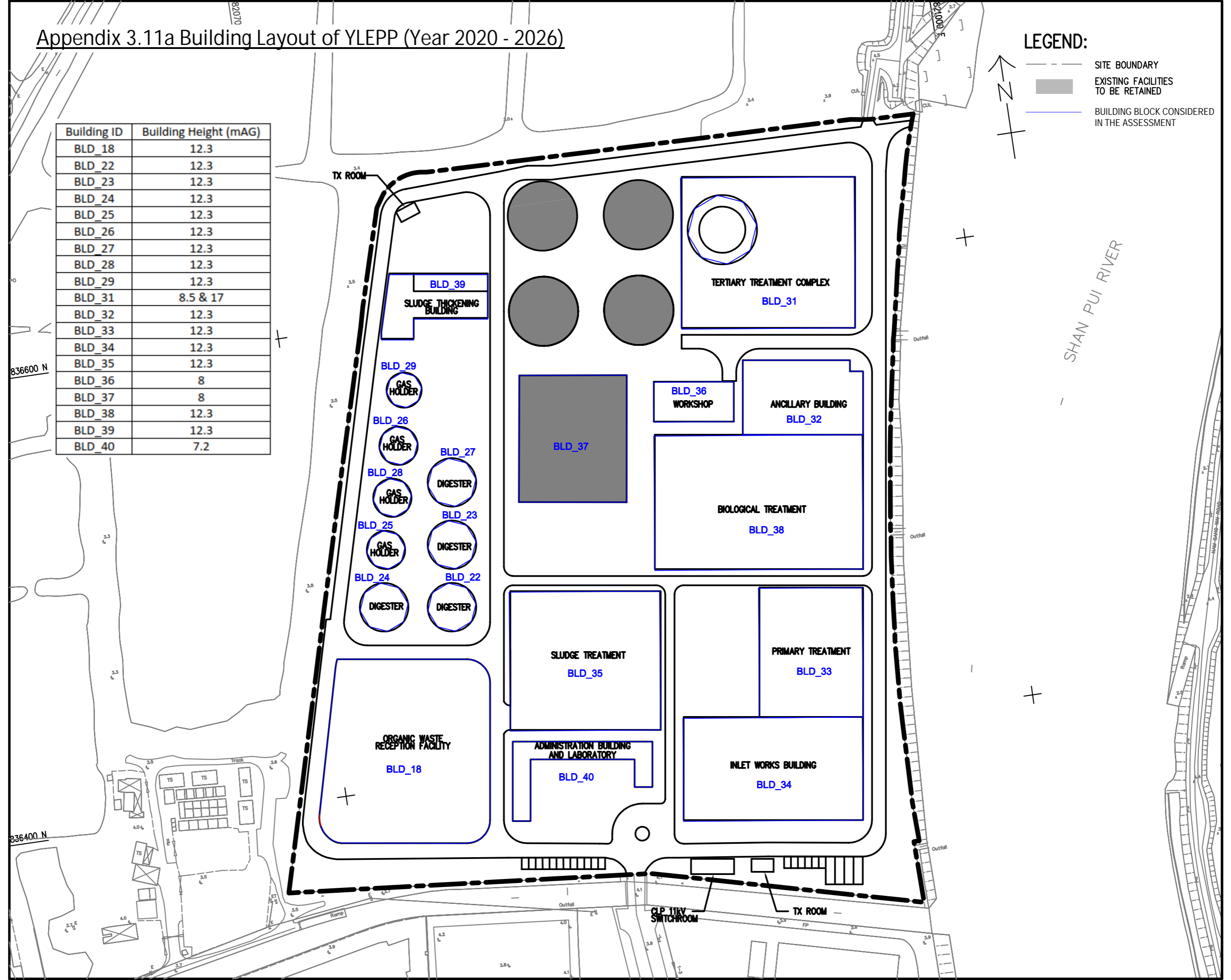


# Appendix 3.11a Building Layout of YLEPP (Year 2020 - 2026)

Building ID	Building Height (mAG)
BLD_18	12.3
BLD_22	12.3
BLD_23	12.3
BLD_24	12.3
BLD_25	12.3
BLD_26	12.3
BLD_27	12.3
BLD_28	12.3
BLD_29	12.3
BLD_31	8.5 & 17
BLD_32	12.3
BLD_33	12.3
BLD_34	12.3
BLD_35	12.3
BLD_36	8
BLD_37	8
BLD_38	12.3
BLD_39	12.3
BLD_40	7.2

**LEGEND:**

-  SITE BOUNDARY
-  EXISTING FACILITIES TO BE RETAINED
-  BUILDING BLOCK CONSIDERED IN THE ASSESSMENT



# Appendix 3.11b Building Layout of YLEPP (Ultimate)

Building ID	Building Height (mAG)
BLD_18	12.3
BLD_19	12.3
BLD_20	12.3
BLD_21	12.3
BLD_22	12.3
BLD_23	12.3
BLD_24	12.3
BLD_25	12.3
BLD_26	12.3
BLD_27	12.3
BLD_28	12.3
BLD_29	12.3
BLD_30	12.3
BLD_31	8.5 & 17
BLD_32	12.3
BLD_33	12.3
BLD_34	12.3
BLD_35	12.3
BLD_36	8
BLD_37	12.3
BLD_38	12.3
BLD_39	12.3
BLD_40	7.2

**LEGEND:**

- SITE BOUNDARY
- BUILDING BLOCK CONSIDERED IN THE ASSESSMENT

