
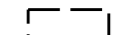




ISO A1 594mm x 841mm
Approved:
Checked:
Designer:
Project Management Initials:

LEGEND:

-  PROJECT BOUNDARY
-  500m ASSESSMENT AREA
-  WATER CONTROL ZONE BOUNDARY
-  AREA OF OYSTER PRODUCTION

812000 E

818000 E

824000 E

后海湾
(深圳湾)
DEEP BAY
(SHENZHEN BAY)



837400 N

831400 N

DEEP BAY WCZ

LAU FAU SHAN

SHA KIU TSUEN

YUEN LONG

YUEN LONG HIGHWAY

BLACK POINT

TUEN MUN

URMSTON ROAD

PLOT FILE BY: ZENG GFK 2019/1/30
PATH: P:\PROJECTS\60505476\DRAWING\REPORT\EA\EA_793.dgn



PROJECT
項目

**YUEN LONG EFFLUENT
POLISHING PLANT -
INVESTIGATION, DESIGN
AND CONSTRUCTION**

CLIENT
業主



CONSULTANT
工程師/顧問公司

AECOM Asia Company Ltd.
www.aecom.com

SUB-CONSULTANTS
分門工程師/顧問公司

ISSUE/REVISION
修訂

NO.	DATE	DESCRIPTION	CHK.

STATUS
階段

SCALE **DIMENSION UNIT**
比例 尺寸單位

A1 1 : 30000 METRES

KEY PLAN
索引圖

PROJECT NO.
項目編號

60505476

CONTRACT NO.
合約編號

CE 3/2015 (DS)

SHEET TITLE
圖名

DEEP BAY WATER CONTROL ZONE
AND FISHERIES RESOURCES
WITHIN THE ASSESSMENT AREA

SHEET NUMBER
圖號

60505476/EIA/FIGURE 9.1

This drawing has been prepared for the use of AECOM's client. It may not be used, modified, reproduced or relied upon by third parties, except as agreed by AECOM in writing. AECOM accepts no responsibility, and denies any liability whatsoever, to any party that uses or relies on this drawing without AECOM's express written consent. All measurements must be obtained from the stated dimensions.