




LEGENDS:

 SITE BOUNDARY

NOTES:

AREA	CONSTRUCTION PERIOD (MONTH NO.)	CONSTRUCTION DURATION (MONTH)
 AREA 1	1ST - 9TH	9
 AREA 2	9TH - 22ND	14
 AREA 3	20TH - 36TH	17

 ANCILLARY FACILITIES TO BE CONSTRUCTED FROM PHASE 1 TO PHASE 3

REMARKS:

[1] WORKS FOR AREA 1: INFRASTRUCTURES OUTSIDE SITE BOUNDARY, SITE FORMATION, DRAINAGE, LANDSCAPE, WATER STORAGE TANK, ROADWORKS, ANCILLARY FACILITIES-BASEMENT ETC.

[2] WORKS FOR AREA 2: SITE FORMATION, DRAINAGE, LANDSCAPE, WATER STORAGE TANK, ROADWORKS, ANCILLARY FACILITIES-G/F ETC.

[3] WORKS FOR AREA 3: SITE FORMATION, DRAINAGE, LANDSCAPE, WATER STORAGE TANK, ROADWORKS, ANCILLARY FACILITIES-1/F ETC.

ASSUMPTIONS:

[1] MODIFICATION WORKS FOR THE EXISTING LANDFILL FACILITIES SHOULD BE CARRIED OUT PRIOR TO EACH AREA OF WORKS

[2] PRECAUTION MEASURES FOR PREVENTING SURFACE RUNOFF FROM FLOWING TO THE SEA SHOULD BE IMPLEMENTED FIRST PRIOR TO SITE FORMATION WORKS

[3] AT THE EARLY PHASE OF EACH AREA, WATER STORAGE TANK SHOULD BE CONSTRUCTED TO COLLECT SURFACE RUNOFF FROM THE SITE

[4] LANDSCAPING WORKS SHOULD BE CARRIED OUT AFTER SITE FORMATION WORKS TO PREVENT POTENTIAL SOIL LOSS

PROPOSED ANCILLARY FACILITIES & WATER STORAGE TANK

 PROPOSED SETTLEMENT MARKER

 PROPOSED MOVEMENT MARKERS AT 50m C/C ALONG THE COPE OF SEAWALL

Rev	Description	By	Date
Consultant			
ARUP			
Project title			
SHUEN WAN GOLF COURSE			
Drawing title			
PRELIMINARY PLAN OF SETTLEMENT MONITORING			
Drawing no.		Rev	
Drawn	Date	Checked	Approved
Scale	NTS	Status	SUBMISSION

COPYRIGHT RESERVED
SHA LO TUNG DEVELOPMENT COMPANY LIMITED