





*Site ID	*Contamination Area ID	Name	Land Use
C1	CS1	駿馬貨灣	Vehicle repairing/dismantling workshop
C2	CS2	華駿行	
C3	CS3	Anonymous	
C4	CS4	浩誠拆車	
C5	CS5	Anonymous	
C6	CS6	環保優質汽車中心	
C7	CS7	威利汽車	
C8	CS8	雄才汽車	
C9	CS9	合成汽車零件	
C10	CS10	升記汽車	
C11	CS11	新聯大汽車公司	
C12	CS12	Anonymous	
C13	CS13	東亞汽車貿易有限公司	
C14	CS14	永信汽車零件	
C15	CS15	名車汽車	
C16	CS16	左軚汽車貿易	
C17	CS17	順利行	
C18	CS18	泓鋒汽車鍍膜	
C19	CS19	駿馬優質貨灣專門店	
C20	CS20	慧鋒車行	
C21	CS21	維德寶左軚車	
C22	CS22	新威汽車零件	
C23	CS23	永勝汽車零件	
C24	CS24	平安左軚	
C25	CS25	鴻運汽車零件	
C26	CS26	裕華零件	
C27	CS27	日富汽車零件	
C28	CS28	鴻發汽車零件	
C29	CS29	新漢	
C30	CS30	裕通車房	
C31	CS31	昇佳自動車維修廠	
C32	CS32	卡狄	
C33	CS33	歐寶汽車零件公司	
C34	CS34	力宏機械工程	
C35	CS35	順風行	
C36	CS36	裕泰車身廠	
M1	MS1	聯德鋼鐵	Metal Workshop
SY1	SYS1	余鋒五金貿易	Scrap Yard
CP1	CPS1	Anonymous	Concrete Production Factory

*Site ID	*Contamination Area ID	Name	Land Use
PF1	N/A	Petrol China Filling Station	Petrol Filling Station
PF2	N/A	Sinopec Shek Kong petrol Filling Station	
PF3	PFS3	Caltex Petrol Filling Station	
PF4	N/A	Pat Heung Petrol Filling Station	
PF5	N/A	Sinopec Petrol Filling Station near the junction of Lam Kam Road and Kam Tin Road	



*Site ID refers to the site with potential land contamination, contamination site ID refers to site encroached with project boundary

Contamination Area ID	Location	Area ^(a)	Photo Reference
CS1	Kam Tin Road CHA2+00.000 to CHA2+40.000	221.8m ²	
CS2	Kam Tin Road CHA2+70.000 to CHA3+00.000	54.3m ²	
CS3	Kam Tin Road CHA3+70.000 to CHA4+40.000	142.8m ²	
CS4	Kam Tin Road CHA4+50.000 to CHA4+60.000	57.5m ²	





Contamination Area ID	Location	Area ^(a)	Photo Reference
CS5	Kam Tin Road CHA4+80.000 to CHA5+60.000	523.7m ²	
CS6	Kam Tin Road CHA5+60.000 to CHA5+90.000	205.1m ²	
CS7	Kam Tin Road CHA6+00.000	43.7m ²	
CS8	Kam Tin Road CHA6+20.000 to CHA6+50.000	72.5m ²	





Contamination Area ID	Location	Area ^(a)	Photo Reference
CS9	Kam Tin Road CHA6+50.000 to CHA7+00.000	253.6m ²	
CS10	Kam Tin Road CHA7+00.000 to CHA7+70.000	317m ²	
CS11	Kam Tin Road CHA9+20.000 to CHA9+40.000	109.2m ²	
CS12	Kam Tin Road CHC0+50.146 to CHA17+40.000	1274.7m ²	





Contamination Area ID	Location	Area ^(a)	Photo Reference
CS13	Kam Tin Road CHA17+60.000 to CHA18+00.000	238.2m ²	
CS14	Kam Tin Road CHA18+10.000	76.3m ²	
CS15	Kam Tin Road CHA18+20.000 to CHA18+50.000	43.3m ²	
CS16	Kam Tin Road CHB19+60.000 to CHB19+80.000	36.4m ²	



Contamination Area ID	Location	Area ^(a)	Photo Reference
CS17	Kam Tin Road CHB22+20.000 to CHB22+50.000	65.5m ²	
CS18	Kam Tin Road CHB24+83.000 to CHB24+90.000	10.5m ²	
CS19	Kam Tin Road CHB25+40.000	12.0m ²	
CS20	Kam Tin Road CHB25+40.000 to CHB25+60.000	25.6m ²	

Contamination Area ID	Location	Area ^(a)	Photo Reference
CS21	Kam Tin Road CHB27+10.000 to CHB27+20.000	17.3m ²	
CS22	Kam Tin Road CHB27+94.000 to CHB28+00.000	13.4m ²	
CS23	Kam Tin Road CHB28+00.000 to CHB28+10.000	15.0m ²	
CS24	Kam Tin Road CHB28+48.000 to CHB28+50.000	7.5m ²	

Contamination Area ID	Location	Area ^(a)	Photo Reference
CS25	Kam Tin Road CHB28+90.000 to CHB29+40.000	131.7m ²	
CS26	Kam Tin Road CHB29+80.000 to CHB30+40.000	110m ²	
CS27	Kam Tin Road CHB30+70.000 to CHB30+90.000	9.2m ²	
CS28	Kam Tin Road CHB30+90.000 to CHB31+10.000	19.8m ²	

Contamination Area ID	Location	Area ^(a)	Photo Reference
CS29	Kam Tin Road CHB31+10.000 to CHB31+20.000	20.8m ²	
CS30	Kam Tin Road CHB31+50.000 to CHB31+60.000	26.0m ²	
CS31	Kam Tin Road CHB36+00.000 to CHB36+30.000	63.5m ²	
CS32	Kam Tin Road CHB36+30.000 to CHB36+50.000	40.9m ²	

Contamination Area ID	Location	Area ^(a)	Photo Reference
CS33	Kam Tin Road CHB36+50.000 to CHB36+84.000	76.6m ²	
CS34	Kam Tin Road CHB36+84.000 to CHB36+90.000	11.2m ²	
CS35	Lam Kam Road CHB39+60.000 to CHB40+00.000	51.7m ²	
CS36	Lam Kam Road CHB41+29.754 to CHB41+70.000	29.8m ²	

Contamination Area ID	Location	Area ^(a)	Photo Reference
MS1	Kam Tin Road CHA6+00.000 to CHA6+10.000	21.8m ²	
SYS1	Kam Tin Road CHB18+90.000 to CHA19+16.490	61.2m ²	
CPS1	Lam Kam Road CHB43+60.000 to CHB 44+20.000	166.6m ²	
PFS3	Kam Tin Road CHA3+10.000 to CHA3+30.000	90.8m ²	

(a) Area presented in the table is the area of these sites encroached into the project areas