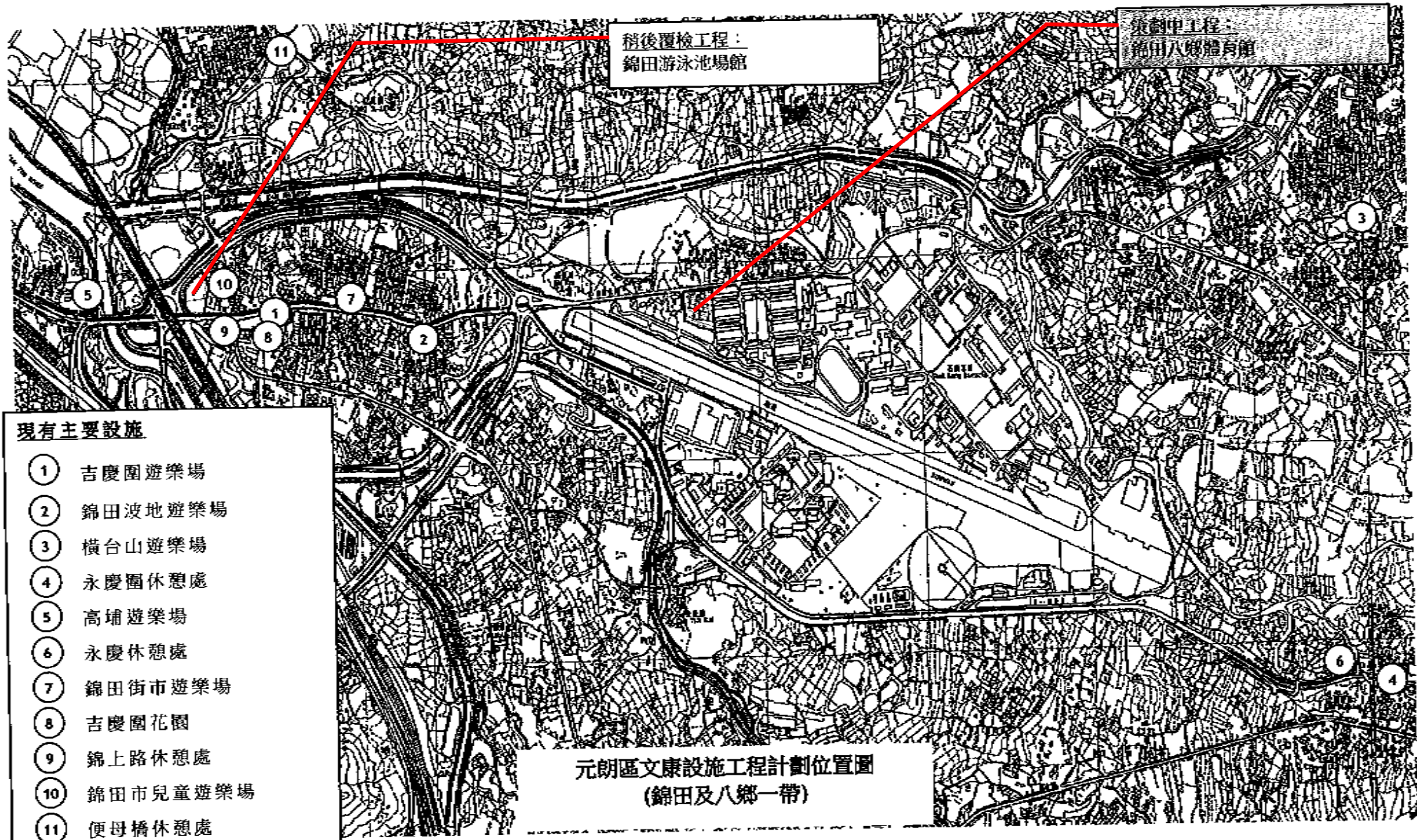


CE 76/2017 (HY)
Upgrading of Remaining Sections of Kam Tin Road and Lam Kam Road

Drawing title	
LOCATION OF CONCURRENT PROJECTS	
Drawing number	Scale
Figure 2.6	1:20000@A3
Rev	



稍後覆檢工程：
錦田游泳池場館

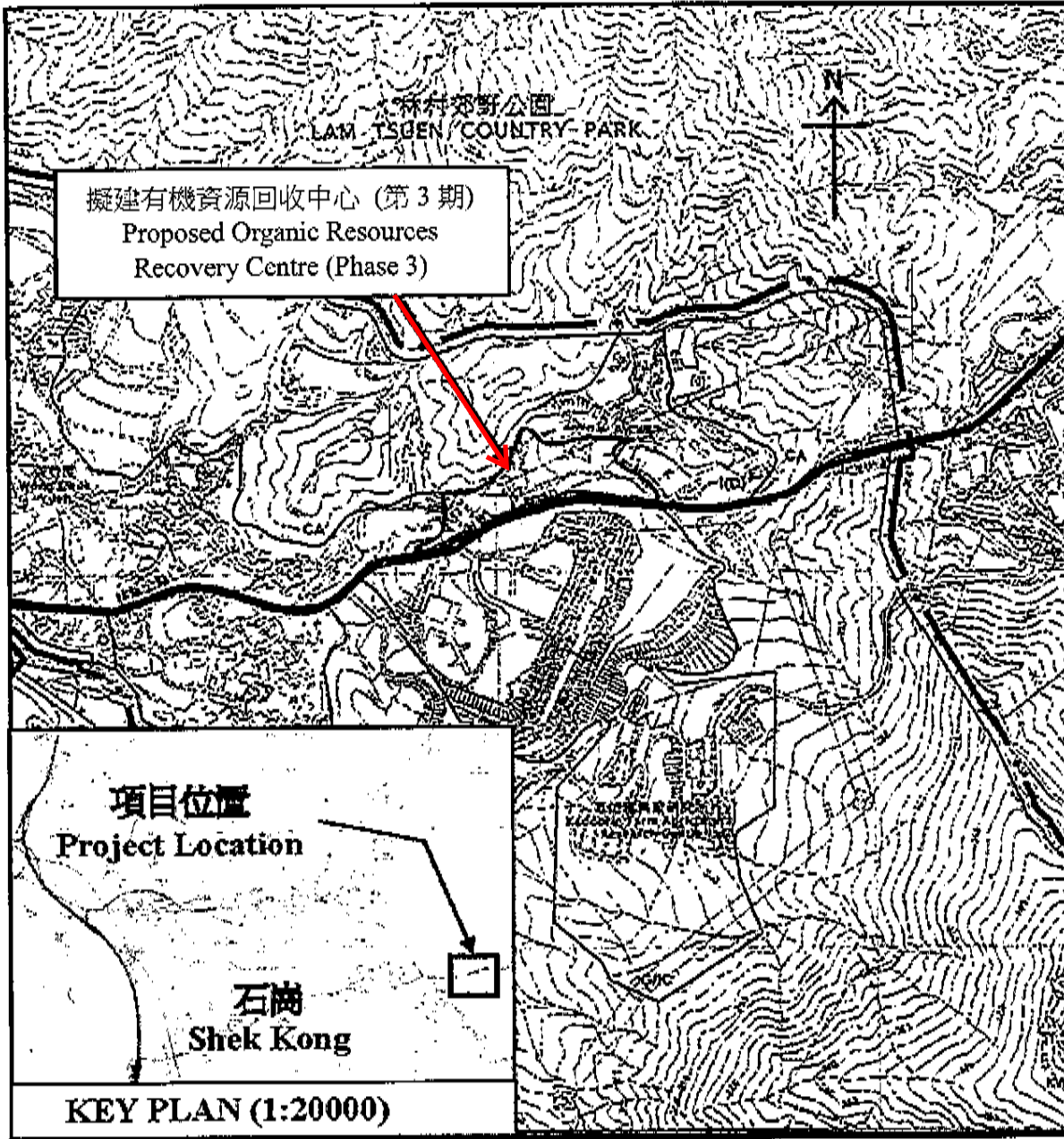
策劃中工程：
錦田八鄉體育館

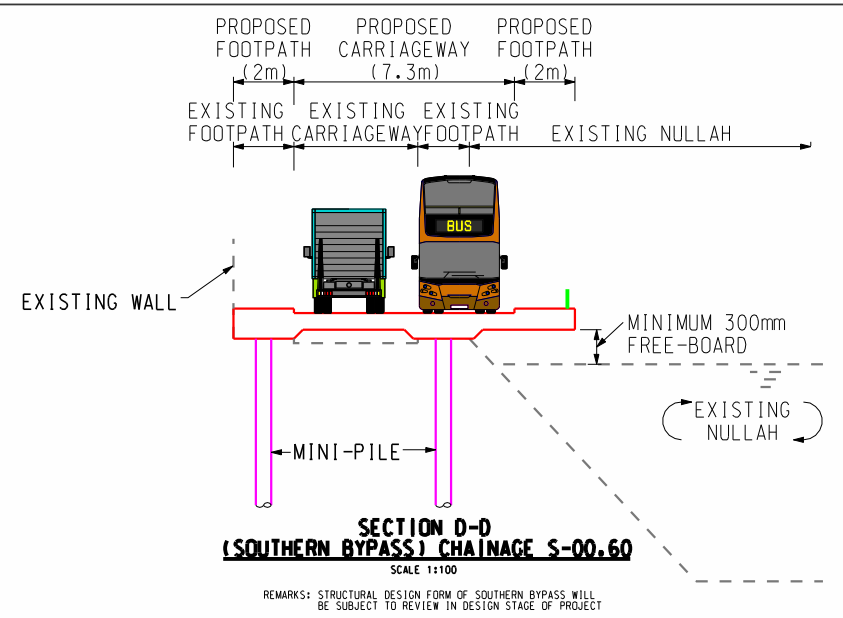
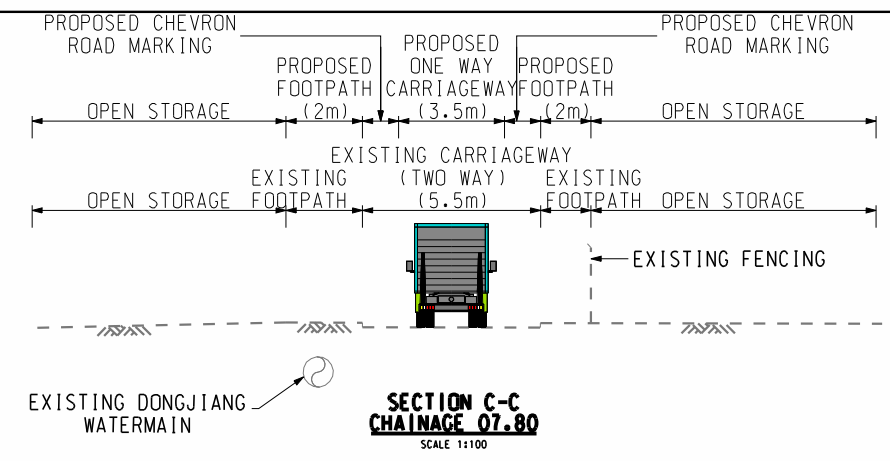
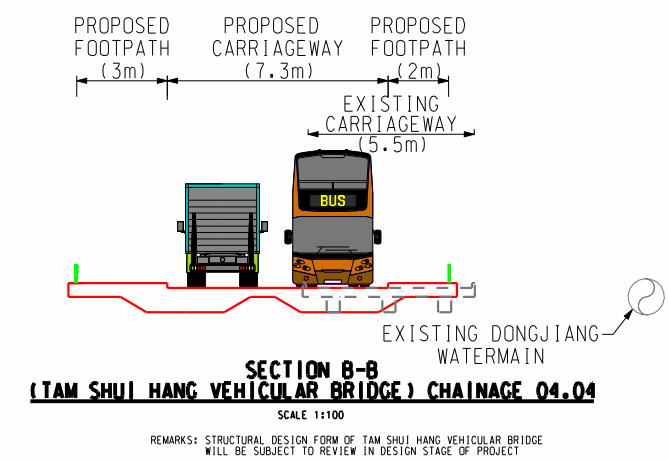
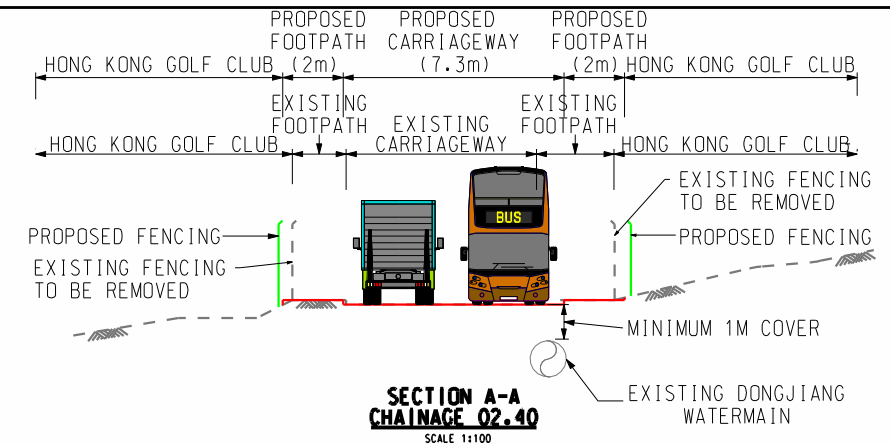
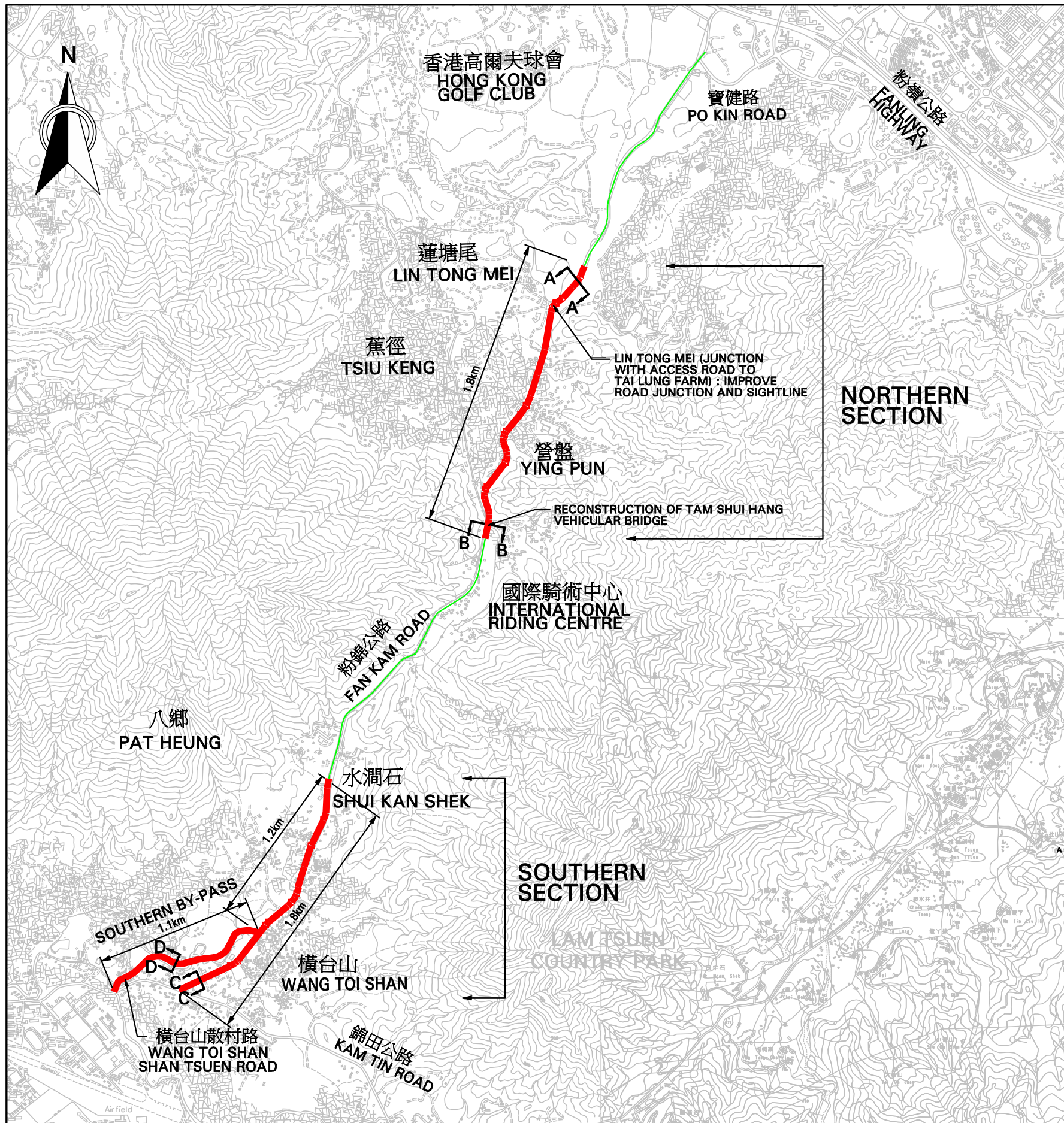
- 現有主要設施**
- ① 吉慶圍遊樂場
 - ② 錦田波地遊樂場
 - ③ 橫台山遊樂場
 - ④ 永慶圍休憩處
 - ⑤ 高埔遊樂場
 - ⑥ 永慶休憩處
 - ⑦ 錦田街市遊樂場
 - ⑧ 吉慶圍花園
 - ⑨ 錦上路休憩處
 - ⑩ 錦田市兒童遊樂場
 - ⑪ 便母橋休憩處

元朗區文康設施工程計劃位置圖
(錦田及八鄉一帶)

Agreement No. CE 53/2017 (EP)

Proposed Organic Resources Recovery Centre (Phase 3) - Site Location Plan





IMPROVEMENT TO FAN KAM ROAD - GENERAL LAYOUT PLAN

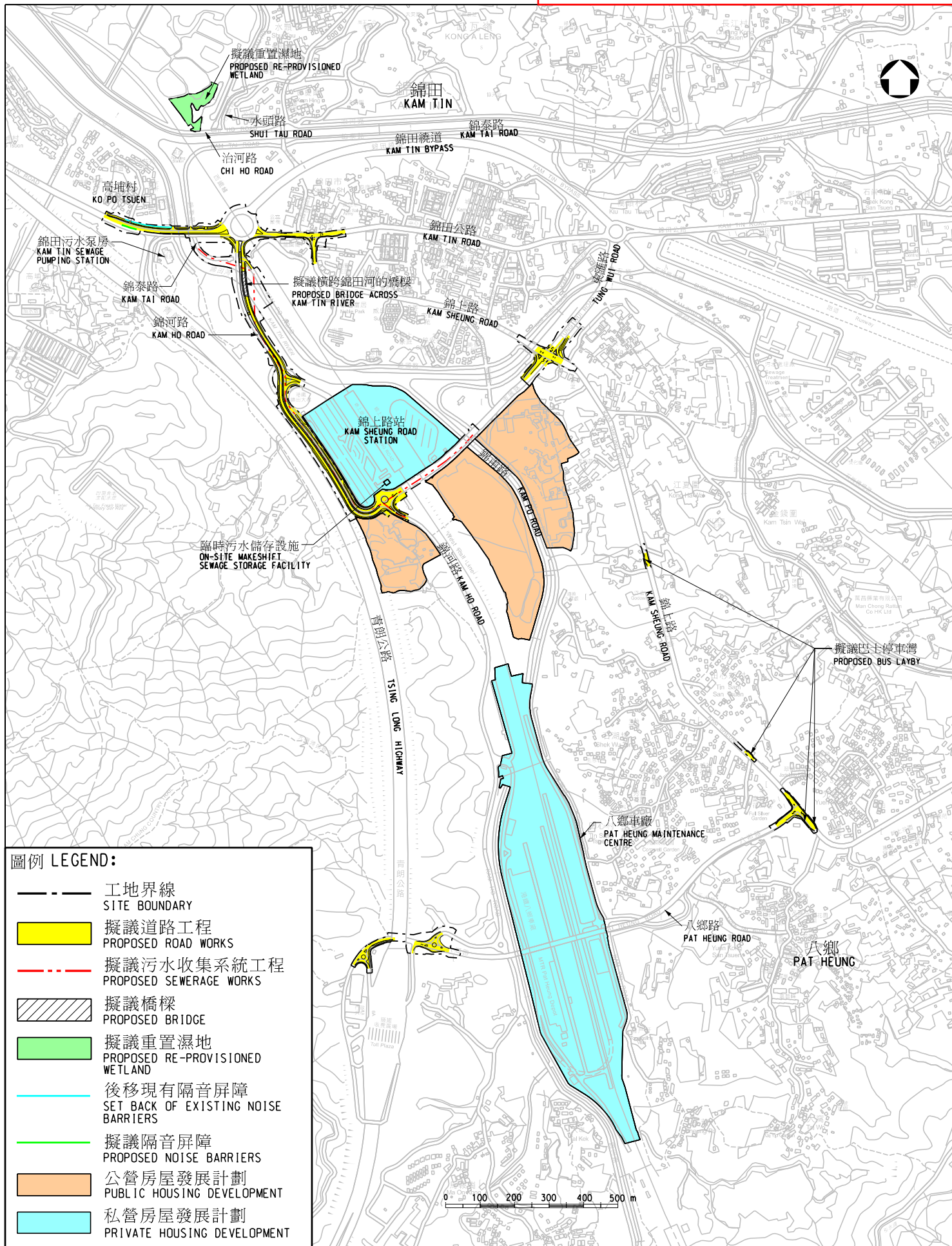
Drawing number

E1066/GLP/001

Scale

15000@A3

Rev



工務計劃項目第7804CL號
元朗錦田南發展計劃工地平整和基礎建設工程 - 前期工程

PWP ITEM NO. 7804CL
SITE FORMATION AND INFRASTRUCTURE WORKS FOR DEVELOPMENT AT
KAM TIN SOUTH, YUEN LONG - ADVANCE WORKS

位置圖
LOCATION PLAN