

Shek Kong Barracks

Kam Tin Road

VSR5  
Kam Tin Clinic

VSR2  
Pang Ka Tsuen



Vantage Point A  
(Existing Condition)

Provision of 2 m Wide  
Footpath with Pavement

Upgrading of Kam Tin  
Road to 10.3m Wide



Vantage Point A  
(Day 1 of Operation without Mitigation Measures)

Rev.	Description of Revision	Date	Ckd.

Client



The Engineer



Project

AGREEMENT NO. CE 76/2017 (HY)  
UPGRADING OF REMAINING  
SECTIONS OF KAM TIN ROAD AND  
LAM KAM ROAD

Title

**Photomontage -  
Vantage Point A**

Scale 1:n A1 AS SHOWN

Drawing No.	Stage	Rev.
<b>Figure 9.12A</b>		

Upgrading of Kam Tin Road to 10.3m Wide

Proposed Trees

Provision of 2 m Wide Footpath with Pavement



Vantage Point A  
(Day 1 of Operation with Mitigation Measures)

Upgrading of Kam Tin Road to 10.3m Wide

Proposed Trees

Provision of 2 m Wide Footpath with Pavement



Vantage Point A  
(Year 10 of Operation with Mitigation Measures)

Rev.	Description of Revision	Date	Ckd.

Client



路政署  
HIGHWAYS DEPARTMENT  
WORKS DIVISION

The Engineer



**MANNINGS**  
(Asia) Consultants Limited

Project

AGREEMENT NO. CE 76/2017 (HY)  
UPGRADING OF REMAINING  
SECTIONS OF KAM TIN ROAD AND  
LAM KAM ROAD


Title

**Photomontage -  
Vantage Point A**

Scale 1m A1 AS SHOWN

Drawing No. **Figure 9.12B**

Stage	Rev.



**Vantage Point B  
(Existing Condition)**



**Vantage Point B  
(Day 1 of Operation without Mitigation Measures)**

Rev.	Description of Revision	Date	Ckd.
------	-------------------------	------	------

Client

路政署  
HIGHWAYS DEPARTMENT  
WORKS DIVISION

The Engineer

**MANNINGS**  
(Asia) Consultants Limited

Project

**AGREEMENT NO. CE 76/2017 (HY)  
UPGRADING OF REMAINING  
SECTIONS OF KAM TIN ROAD AND  
LAM KAM ROAD**

Title

**Photomontage -  
Vantage Point B**

Scale 1:n A1 AS SHOWN

Drawing No. <b>Figure 9.12C</b>	Stage	Rev.
------------------------------------	-------	------



**Vantage Point B  
(Day 1 of Operation with Mitigation Measures)**



**Vantage Point B  
(Year 10 of Operation with Mitigation Measures)**

Rev.	Description of Revision	Date	Ckd.
------	-------------------------	------	------

Client



The Engineer



Project

AGREEMENT NO. CE 76/2017 (HY)  
UPGRADING OF REMAINING  
SECTIONS OF KAM TIN ROAD AND  
LAM KAM ROAD

Title

**Photomontage -  
Vantage Point B**

Scale 1m A1 AS SHOWN

Drawing No.	Stage	Rev.
<b>Figure 9.12D</b>		

Kam Tin Road

VSR10  
Western Leung Uk Tsuen



Vantage Point C  
(Existing Condition)

Provision of 2m Wide Footpath  
on both Sides with Pavement

Upgrading of Kam Tin Road  
to 10.3m Wide

Existing Bus Lay-by  
to be Re-provided



Vantage Point C  
(Day 1 of Operation without Mitigation Measures)

Rev.	Description of Revision	Date	Ckd.

Client



The Engineer



Project

AGREEMENT NO. CE 76/2017 (HY)  
UPGRADING OF REMAINING  
SECTIONS OF KAM TIN ROAD AND  
LAM KAM ROAD

Title

Photomontage -  
Vantage Point C

Scale 1:n A1 AS SHOWN

Drawing No. Stage Rev.

Figure 9.12E

Upgrading of Kam Tin Road to 10.3m Wide

Existing Bus Lay-by to be Re-provided

Proposed Trees



Provision of 2m Wide Footpath on both Sides with Pavement

Vantage Point C  
(Day 1 of Operation with Mitigation Measures)

Upgrading of Kam Tin Road to 10.3m Wide

Existing Bus Lay-by to be Re-provided

Proposed Trees



Provision of 2m Wide Footpath on both Sides with Pavement

Vantage Point C  
(Year 10 of Operation with Mitigation Measures)

Rev.	Description of Revision	Date	Ckd.

Client



The Engineer



Project

AGREEMENT NO. CE 76/2017 (HY)  
UPGRADING OF REMAINING  
SECTIONS OF KAM TIN ROAD AND  
LAM KAM ROAD

Title

**Photomontage -  
Vantage Point C**

Scale 1m A1 AS SHOWN

Drawing No.	Stage	Rev.
<b>Figure 9.12F</b>		

Kam Tin Road

VSR12  
Pat Heung Police Station



Vantage Point D  
(Existing Condition)

Existing Zebra-crossing  
to be Re-provided

Upgrading of Kam Tin  
Road to 7.3m Wide

VSR12  
Pat Heung Police Station



Vantage Point D  
(Day 1 of Operation without Mitigation Measures)

Rev.	Description of Revision	Date	Ckd.

Client



The Engineer



Project

AGREEMENT NO. CE 76/2017 (HY)  
UPGRADING OF REMAINING  
SECTIONS OF KAM TIN ROAD AND  
LAM KAM ROAD

Title

Photomontage -  
Vantage Point D

Scale 1m A1 AS SHOWN



Drawing No.	Stage	Rev.
Figure 9.12G		



**Vantage Point D  
(Day 1 of Operation with Mitigation Measures)**



**Vantage Point D  
(Year 10 of Operation with Mitigation Measures)**

Rev.	Description of Revision	Date	Ckd.
Client			
 <b>路政署</b> <b>HIGHWAYS DEPARTMENT</b> <b>WORKS DIVISION</b>			
The Engineer			
 <b>MANNINGS</b> <b>(Asia) Consultants Limited</b>			
Project			
<b>AGREEMENT NO. CE 76/2017 (HY)</b> <b>UPGRADING OF REMAINING</b> <b>SECTIONS OF KAM TIN ROAD AND</b> <b>LAM KAM ROAD</b>			
Title			
<b>Photomontage -</b> <b>Vantage Point D</b>			
Scale 1m A1 AS SHOWN			
Drawing No.		Stage	Rev.
<b>Figure 9.12H</b>			



VSR17  
Pedestrians on  
Kam Tin Road

VSR16  
Vehicle Travellers  
on Kam Tin Road

Kam Tin Road



Vantage Point E  
(Existing Condition)

Felling of Trees

Upgrading of Kam Tin  
Road to 7.3m Wide

Provision of 2m Wide Footpath  
on both Sides with Pavement



Vantage Point E  
(Day 1 of Operation without Mitigation Measures)

Rev.	Description of Revision	Date	Ckd.

Client



路政署  
HIGHWAYS DEPARTMENT  
WORKS DIVISION

The Engineer



**MANNINGS**  
(Asia) Consultants Limited

Project

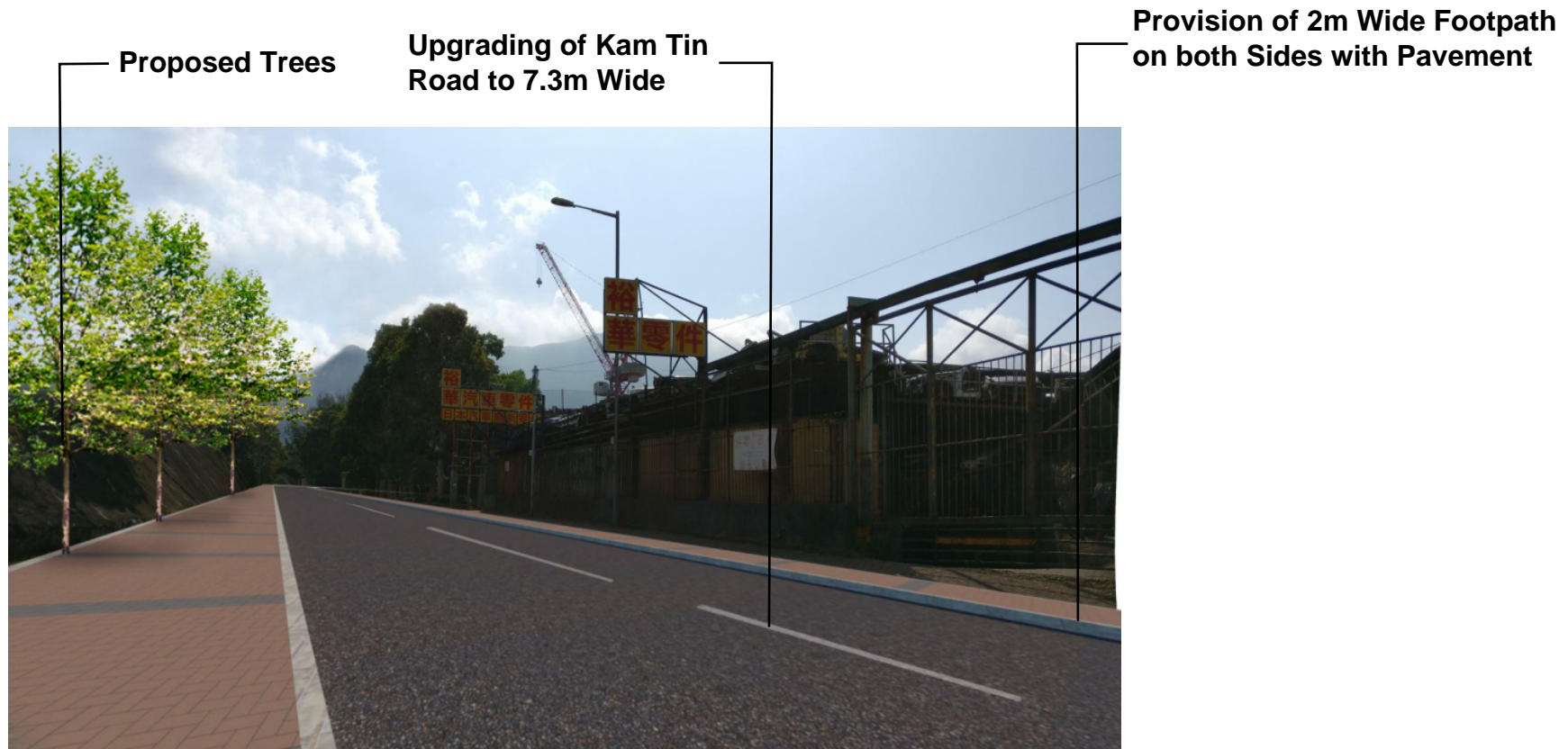
AGREEMENT NO. CE 76/2017 (HY)  
UPGRADING OF REMAINING  
SECTIONS OF KAM TIN ROAD AND  
LAM KAM ROAD

Title

**Photomontage -  
Vantage Point E**

Scale 1:n A1 AS SHOWN

Drawing No.	Stage	Rev.
<b>Figure 9.12I</b>		



**Vantage Point E  
(Day 1 of Operation with Mitigation Measures)**



**Vantage Point E  
(Year 10 of Operation with Mitigation Measures)**

Rev.	Description of Revision	Date	Ckd.

Client



The Engineer



Project

AGREEMENT NO. CE 76/2017 (HY)  
UPGRADING OF REMAINING  
SECTIONS OF KAM TIN ROAD AND  
LAM KAM ROAD

Title

**Photomontage -  
Vantage Point E**

Scale 1m A1 AS SHOWN

Drawing No.	Stage	Rev.
<b>Figure 9.12J</b>		

VSR20  
Pine Hill Villa

Kam Tin Road



Vantage Point F  
(Existing Condition)

Felling of Trees

Provision of 2m Wide Footpath  
on both Sides with Pavement

Upgrading of  
Kam Tin Road to  
7.3m Wide



Vantage Point F  
(Day 1 of Operation without Mitigation Measures)

Rev.	Description of Revision	Date	Ckd.

Client



The Engineer



Project

AGREEMENT NO. CE 76/2017 (HY)  
UPGRADING OF REMAINING  
SECTIONS OF KAM TIN ROAD AND  
LAM KAM ROAD

Title

Photomontage -  
Vantage Point F

Scale 1m A1 AS SHOWN

Drawing No.	Stage	Rev.
Figure 9.12K		



**Vantage Point F  
(Day 1 of Operation with Mitigation Measures)**



**Vantage Point F  
(Year 10 of Operation with Mitigation Measures)**

Rev.	Description of Revision	Date	Ckd.
------	-------------------------	------	------

Client



The Engineer



Project

AGREEMENT NO. CE 76/2017 (HY)  
UPGRADING OF REMAINING  
SECTIONS OF KAM TIN ROAD AND  
LAM KAM ROAD

Title

**Photomontage -  
Vantage Point F**

Scale 1m A1 AS SHOWN

Drawing No.	Stage	Rev.
<b>Figure 9.12L</b>		

VSR25  
Vehicle Travellers  
on Lam Kam Road

VSR26  
Lui Kung Tin

Lam Kam Road



Vantage Point G  
(Existing Condition)

Upgrading of Lam Kam Road to  
7.3m Wide

Provision of 2m Wide Footpath  
on both Sides with Pavement



Vantage Point G  
(Day 1 of Operation without Mitigation Measures)

Rev.	Description of Revision	Date	Ckd.

Client



The Engineer



Project

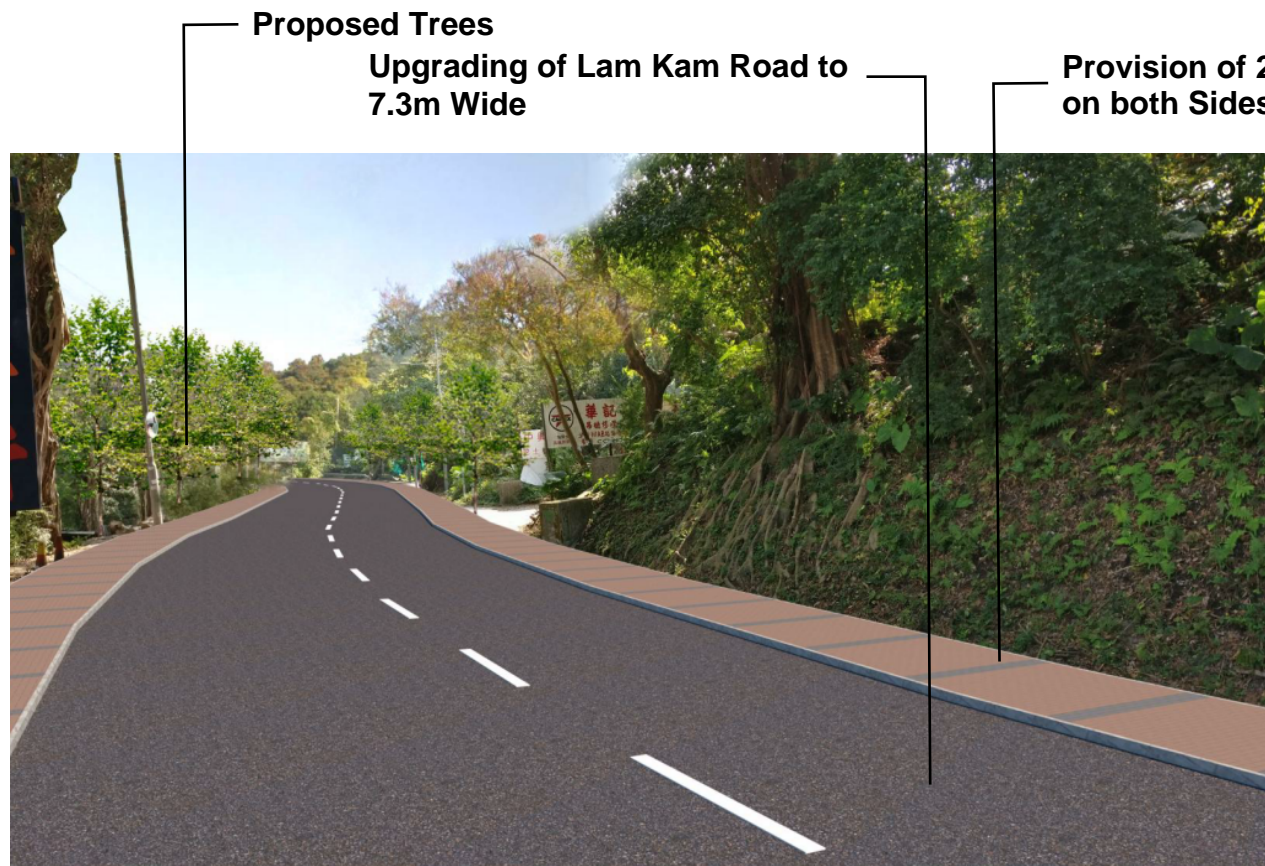
AGREEMENT NO. CE 76/2017 (HY)  
UPGRADING OF REMAINING  
SECTIONS OF KAM TIN ROAD AND  
LAM KAM ROAD

Title

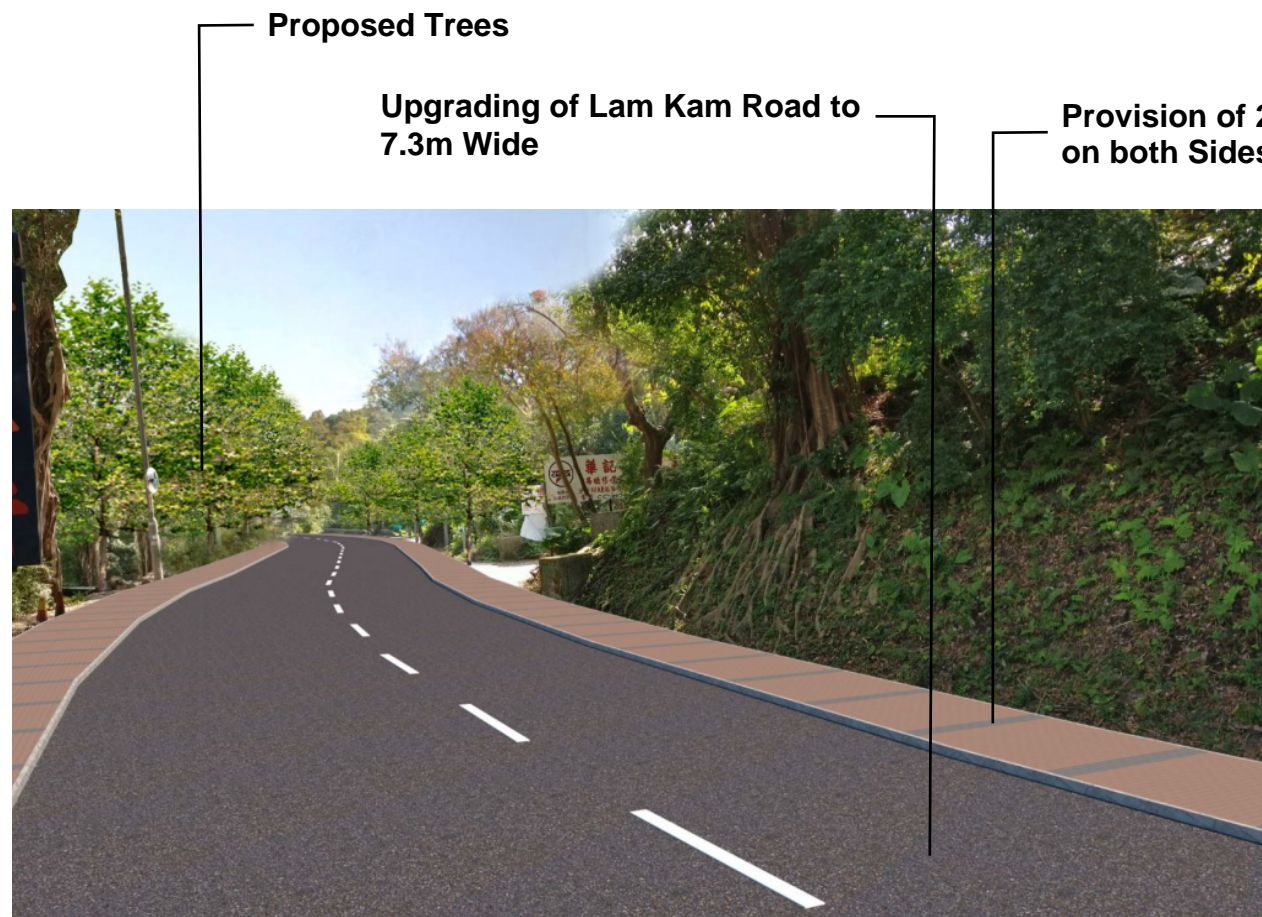
**Photomontage -  
Vantage Point G**

Scale 1m A1 AS SHOWN

Drawing No.	Stage	Rev.
<b>Figure 9.12M</b>		



**Vantage Point G  
(Day 1 of Operation with Mitigation Measures)**



**Vantage Point G  
(Year 10 of Operation with Mitigation Measures)**

Rev.	Description of Revision	Date	Ckd.
------	-------------------------	------	------

Client  
 路政署  
 HIGHWAYS DEPARTMENT  
 WORKS DIVISION

The Engineer  
 **MANNINGS**  
 (Asia) Consultants Limited

Project  
 AGREEMENT NO. CE 76/2017 (HY)  
 UPGRADING OF REMAINING  
 SECTIONS OF KAM TIN ROAD AND  
 LAM KAM ROAD

Title  
**Photomontage -  
 Vantage Point G**

Scale 1m A1 AS SHOWN

Drawing No. <b>Figure 9.12N</b>	Stage	Rev.
------------------------------------	-------	------

VSR31 and VSR32  
Vehicle Travellers on  
Lam Kam Road



Vantage Point H  
(Existing Condition)

Lam Kam Road

Upgrading of Lam Kam Road to  
7.3m Wide

Provision of 2m Wide Footpath  
on both Sides with Pavement

Proposed Noise Barrier



Vantage Point H  
(Day 1 of Operation without Mitigation Measures)

Rev.	Description of Revision	Date	Ckd.
------	-------------------------	------	------

Client



The Engineer



Project

AGREEMENT NO. CE 76/2017 (HY)  
UPGRADING OF REMAINING  
SECTIONS OF KAM TIN ROAD AND  
LAM KAM ROAD

Title

**Photomontage -  
Vantage Point H**

Scale 1:n A1 AS SHOWN

Drawing No.	Stage	Rev.
<b>Figure 9.120</b>		



**Vantage Point H  
(Day 1 of Operation with Mitigation Measures)**



**Vantage Point H  
(Year 10 of Operation with Mitigation Measures)**

Rev.	Description of Revision	Date	Ckd.

Client



The Engineer



Project

**AGREEMENT NO. CE 76/2017 (HY)  
UPGRADING OF REMAINING  
SECTIONS OF KAM TIN ROAD AND  
LAM KAM ROAD**

Title

**Photomontage -  
Vantage Point H**

Scale 1m A1 AS SHOWN

Drawing No.	Stage	Rev.
<b>Figure 9.12P</b>		