






LEGEND :

-  Representative Air Sensitive Receiver
-  Planned Air Sensitive Receiver
-  Air Assessment Point
-  Project Boundary
-  Proposed Air Quality Monitoring Stations

Rev.	Description of Revision	Date	Ckd.

Client



The Engineer



Project

**Agreement No. CE 76/2017 (HY)
Upgrading of Remaining
Sections of Kam Tin Road and
Lam Kam Road**

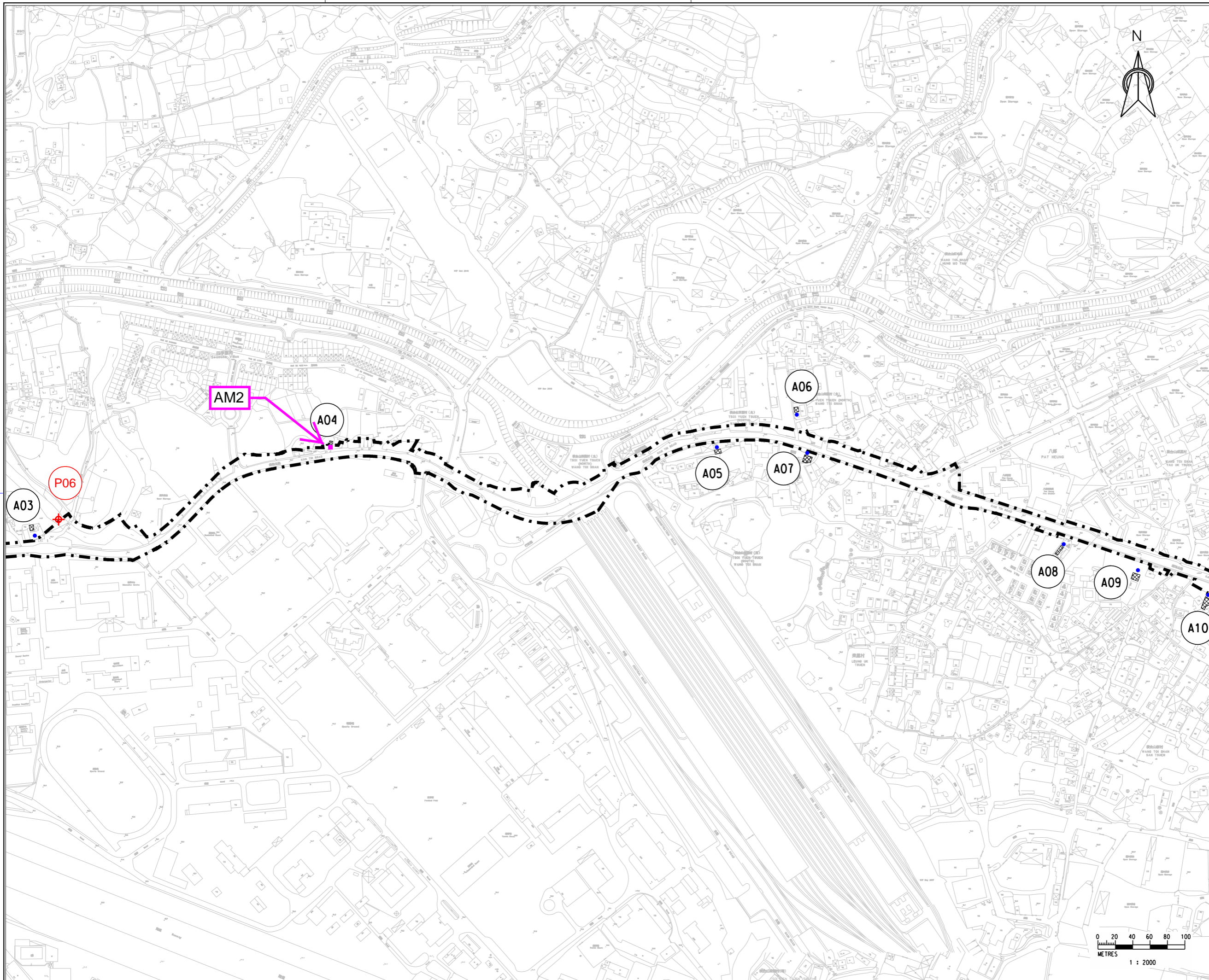
Title






**Locations of Representative
Air Sensitive Receivers and
Proposed Air Quality
Monitoring Stations**

(Sheet 1 of 5)

Scale in A1 **1 : 2000**

Drawing No. **Figure 2.1a** Stage Rev.



- LEGEND :**
-  Representative Air Sensitive Receiver
 -  Planned Air Sensitive Receiver
 -  Air Assessment Point
 -  Project Boundary
 -  Proposed Air Quality Monitoring Stations

Rev.	Description of Revision	Date	Ckd.

Client



路政署
HIGHWAYS DEPARTMENT
WORKS DIVISION

The Engineer



MANNINGS
(Asia) Consultants Limited

Project

Agreement No. CE 76/2017 (HY)
Upgrading of Remaining
Sections of Kam Tin Road and
Lam Kam Road

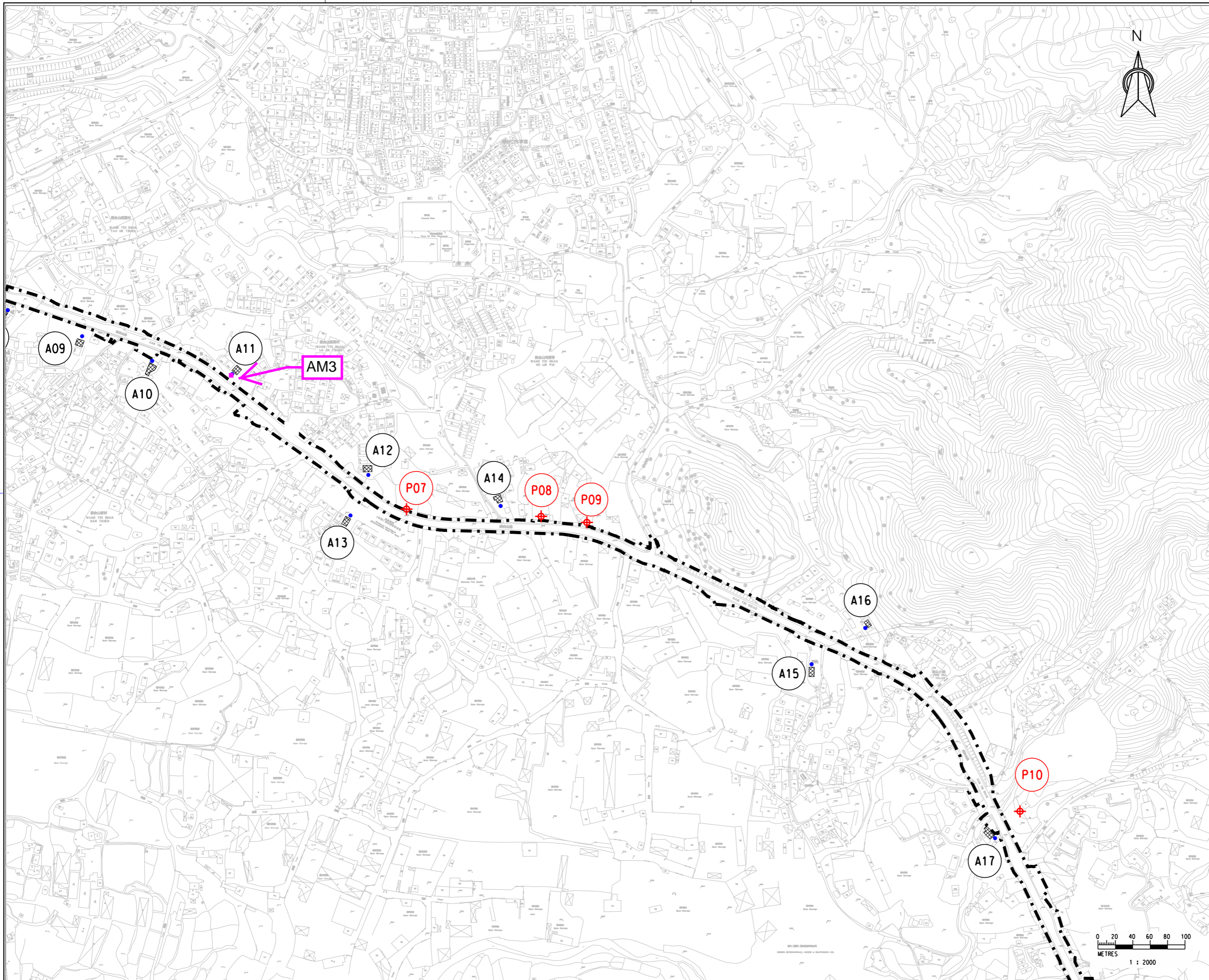
Title






**Locations of Representative
Air Sensitive Receivers and
Proposed Air Quality
Monitoring Stations**

(Sheet 2 of 5)

Scale in A1 1 : 2000

Drawing No.	Stage	Rev.
Figure 2.1b		



- LEGEND :**
-  Representative Air Sensitive Receiver
 -  Planned Air Sensitive Receiver
 -  Air Assessment Point
 -  Project Boundary
 -  Proposed Air Quality Monitoring Stations

Rev.	Description of Revision	Date	Ckd.

Client



路政署
HIGHWAYS DEPARTMENT
WORKS DIVISION

The Engineer



MANNINGS
(Asia) Consultants Limited

Project

Agreement No. CE 76/2017 (HY)
Upgrading of Remaining
Sections of Kam Tin Road and
Lam Kam Road

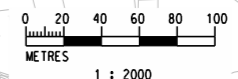
Title

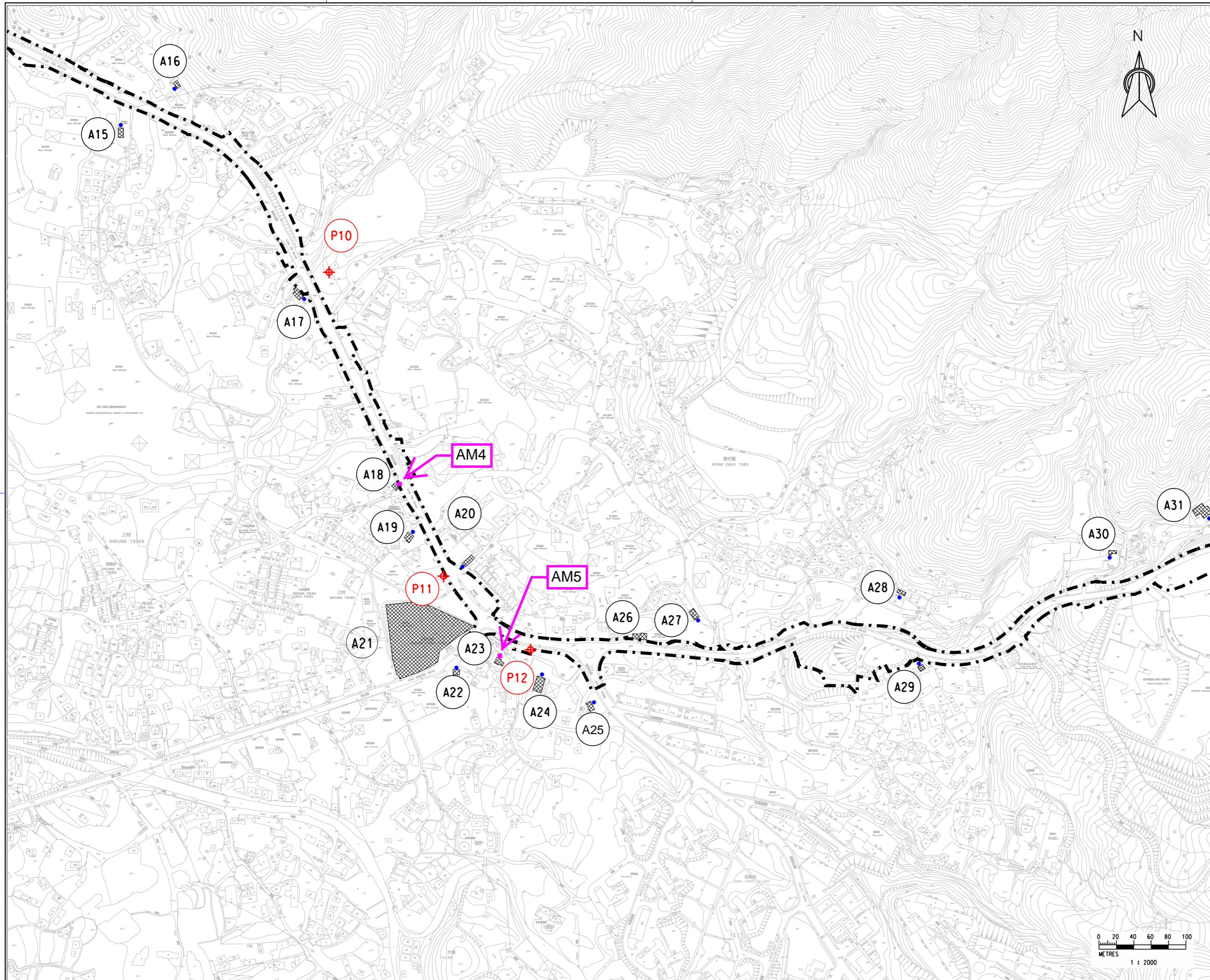
**Locations of Representative
Air Sensitive Receivers and
Proposed Air Quality
Monitoring Stations**






(Sheet 3 of 5)

Scale in A1

Drawing No.	Stage	Rev.
Figure 2.1c		





- LEGEND :**
-  Representative Air Sensitive Receiver
 -  Planned Air Sensitive Receiver
 -  Air Assessment Point
 -  Project Boundary
 -  Proposed Air Quality Monitoring Stations

Rev.	Description of Revision	Date	Ckd.

The Client



路政署
HIGHWAYS DEPARTMENT
WORKS DIVISION

The Engineer



MANNINGS
(Asia) Consultants Limited

The Project

Agreement No. CE 76/2017 (HY)
Upgrading of Remaining
Sections of Kam Tin Road and
Lam Kam Road

Title

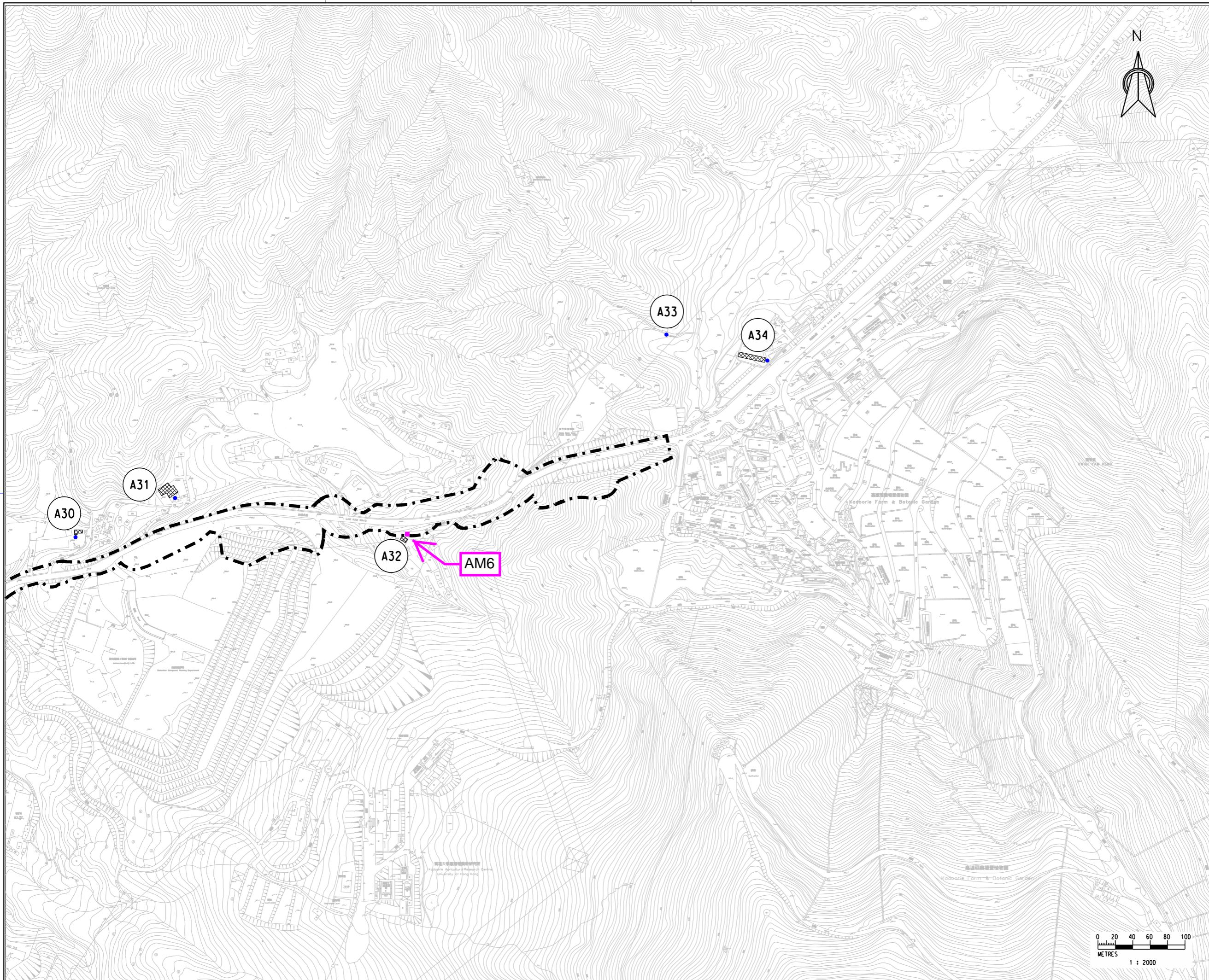
**Locations of Representative
Air Sensitive Receivers and
Proposed Air Quality
Monitoring Stations**

(Sheet 4 of 5)






Scale in A1

Drawing No. **Figure 2.1d**

Stage Rev.



LEGEND :

-  Representative Air Sensitive Receiver
-  Planned Air Sensitive Receiver
-  Air Assessment Point
-  Project Boundary
-  Proposed Air Quality Monitoring Stations



Rev.	Description of Revision	Date	Ckd.

Client
 路政署
HIGHWAYS DEPARTMENT
WORKS DIVISION

The Engineer
 **MANNINGS**
 (Asia) Consultants Limited

Project
Agreement No. CE 76/2017 (HY)
Upgrading of Remaining
Sections of Kam Tin Road and
Lam Kam Road

Title
Locations of Representative
Air Sensitive Receivers and
Proposed Air Quality
Monitoring Stations

(Sheet 5 of 5)



Drawing No.	Stage	Rev.
Figure 2.1e		