
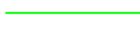

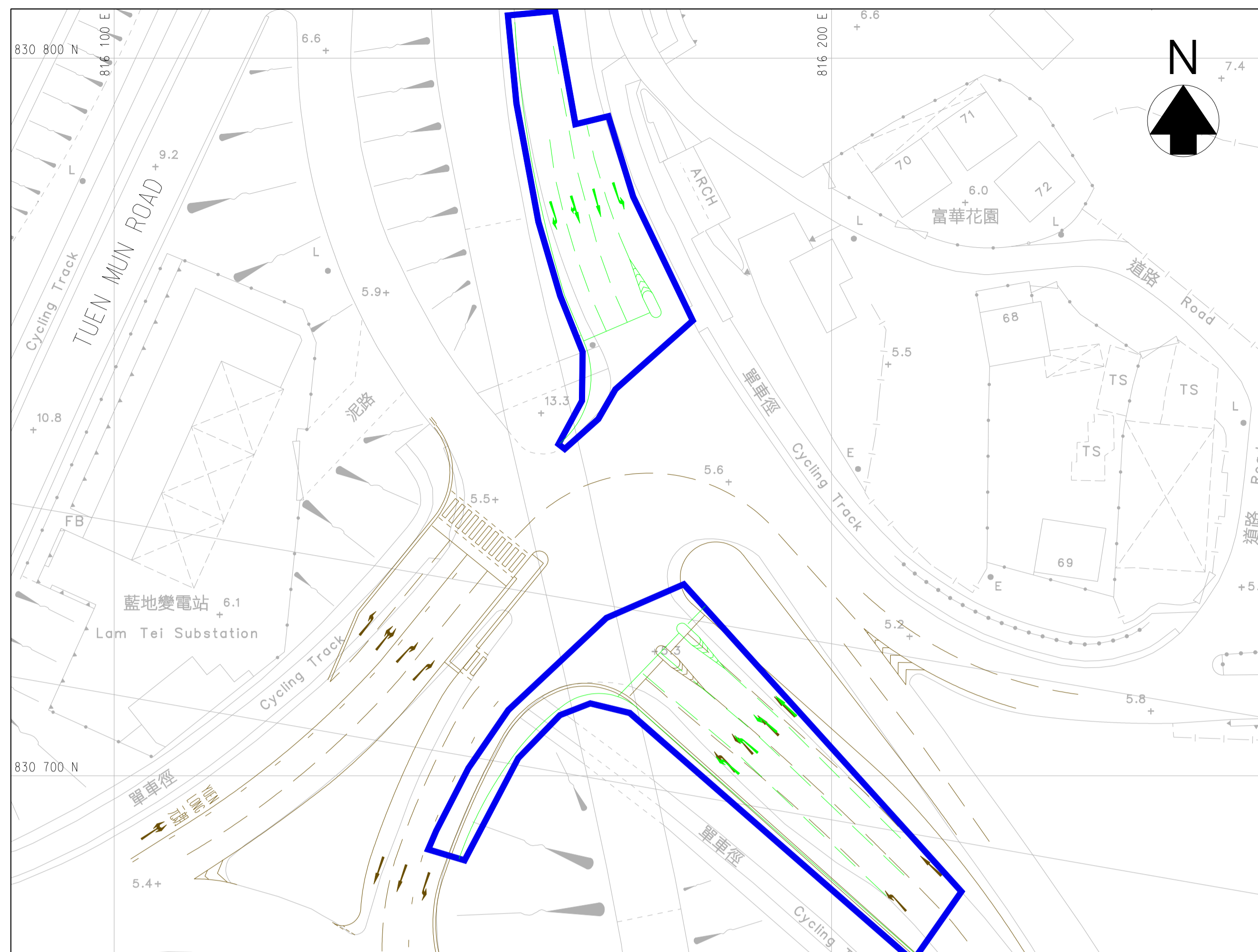
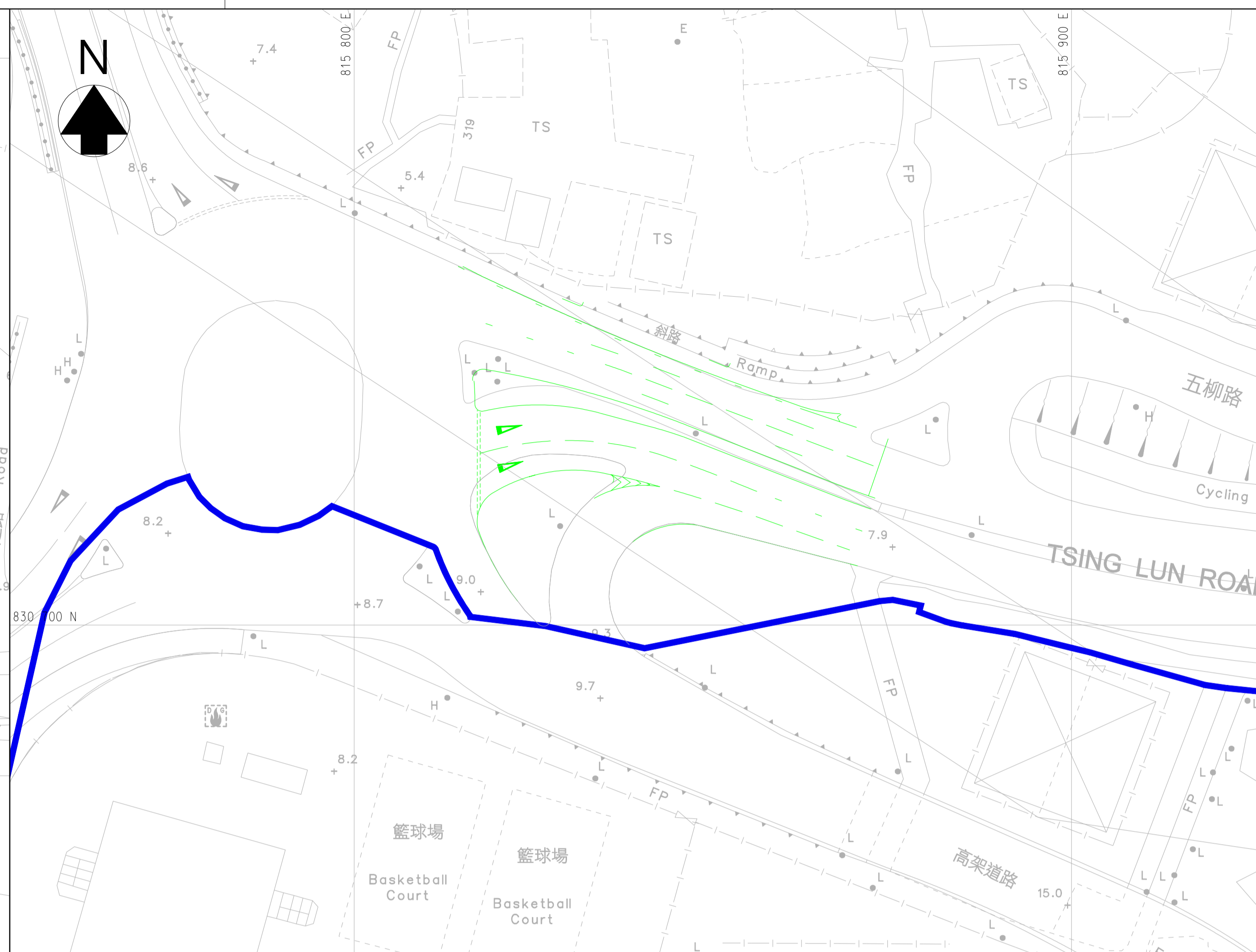


LEGEND:

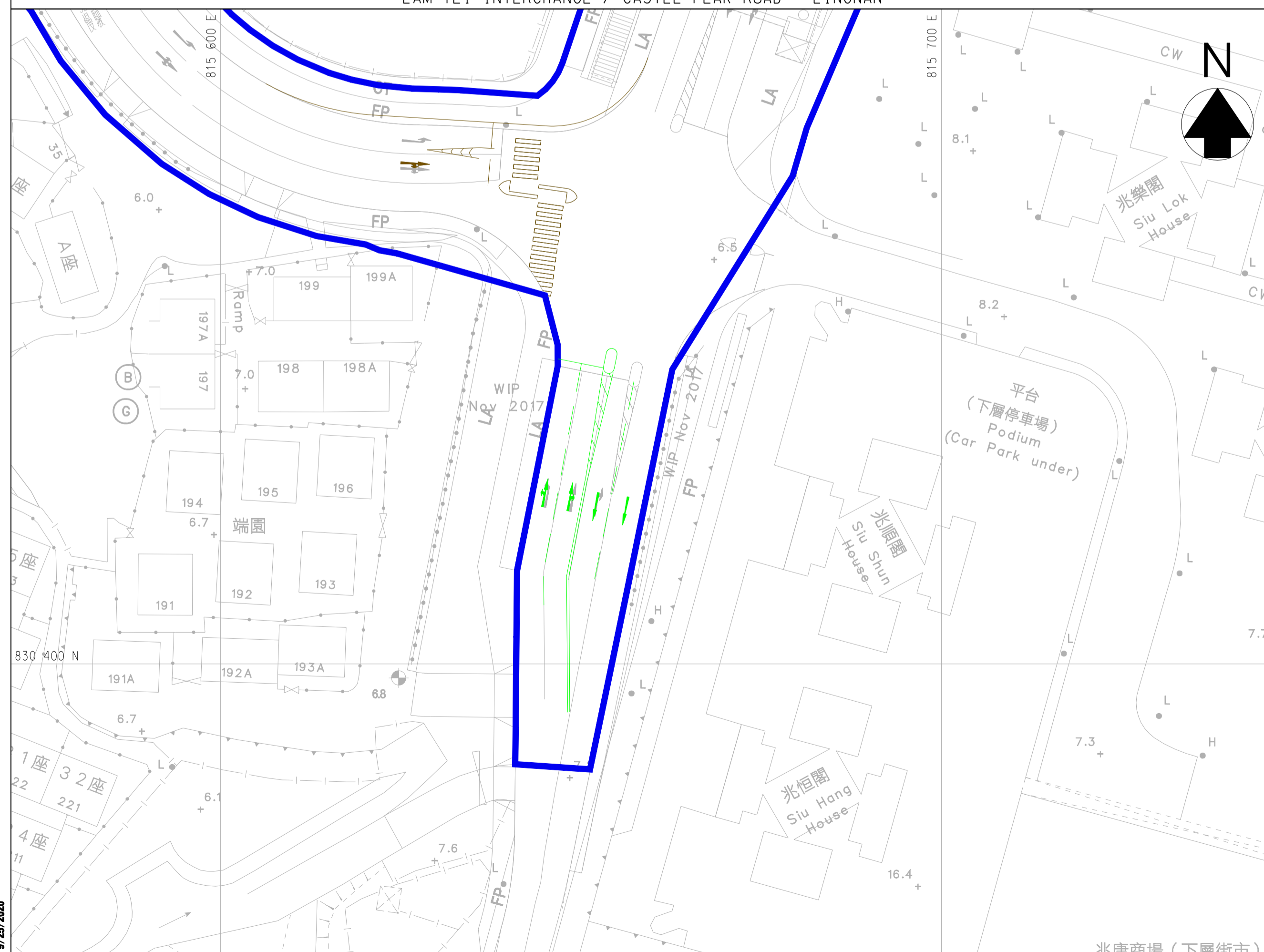
-  PROJECT SITE BOUNDARY
-  PROPOSED TRAFFIC IMPROVEMENT MEASURES
-  TUEN MUN AREA 54 ROAD ALIGNMENT



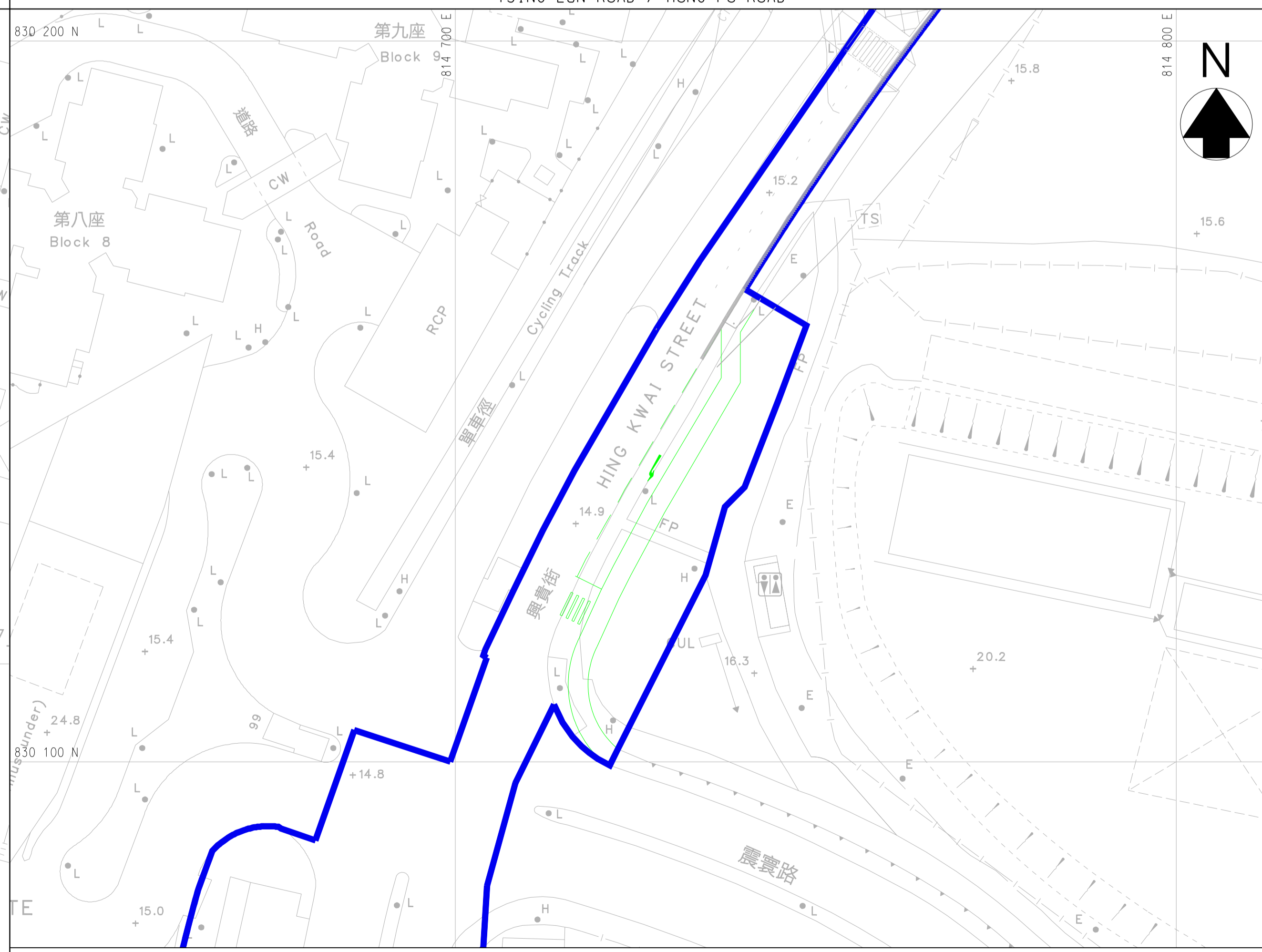
ITEM REF. NO: IW9  
WORKS COMPONENT: J1 - JUNCTION IMPROVEMENT WORKS AT LAM TEI INTERCHANGE / CASTLE PEAK ROAD - LINGNAN



ITEM REF. NO: IW10  
WORKS COMPONENT: J4 - JUNCTION IMPROVEMENT WORKS AT TSING LUN ROAD / HONG PO ROAD



ITEM REF. NO: IW11  
WORKS COMPONENT: J6 - JUNCTION IMPROVEMENT WORKS AT TSING LUN ROAD / TSZ TIN ROAD / ACCESS ROAD TO SIU HONG COURT



ITEM REF. NO: IW12  
WORKS COMPONENT: J12 - JUNCTION IMPROVEMENT WORKS AT HING KWAI STREET / TSUN WEN ROAD / MING KUM ROAD

Revision	Date	Description			Initial
		Designed	Checked	Drawn	
Initial	07/20	JLI	YKL	SZ	JW
Date	07/20			07/20	07/20
Approved					

Project title  
AGREEMENT NO. CE68/2017 (CE)  
SITE FORMATION AND INFRASTRUCTURAL WORKS FOR THE DEVELOPMENT AT SAN HING ROAD AND HONG PO ROAD, TUEN MUN - FEASIBILITY STUDY

Drawing title  
PROPOSED TRAFFIC IMPROVEMENT MEASURES

(SHEET 1 OF 2)  
Drawing No. FIGURE 1.4  
Scale A1 1:500  
A3 1:1000

土木工程拓展署  
CEDD Civil Engineering and Development Department

BLACK & VEATCH HONG KONG LIMITED  
博威工程顧問有限公司