


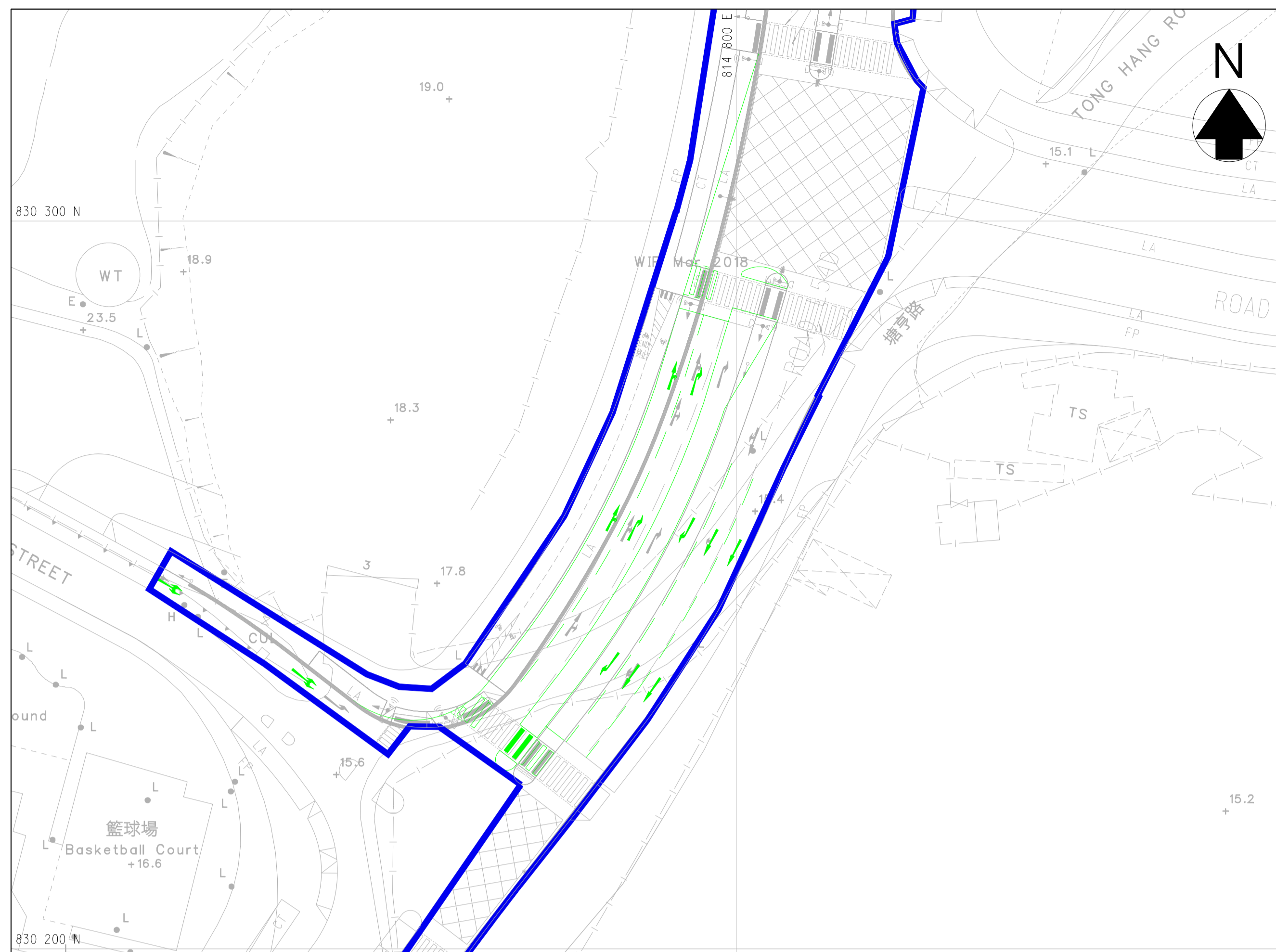
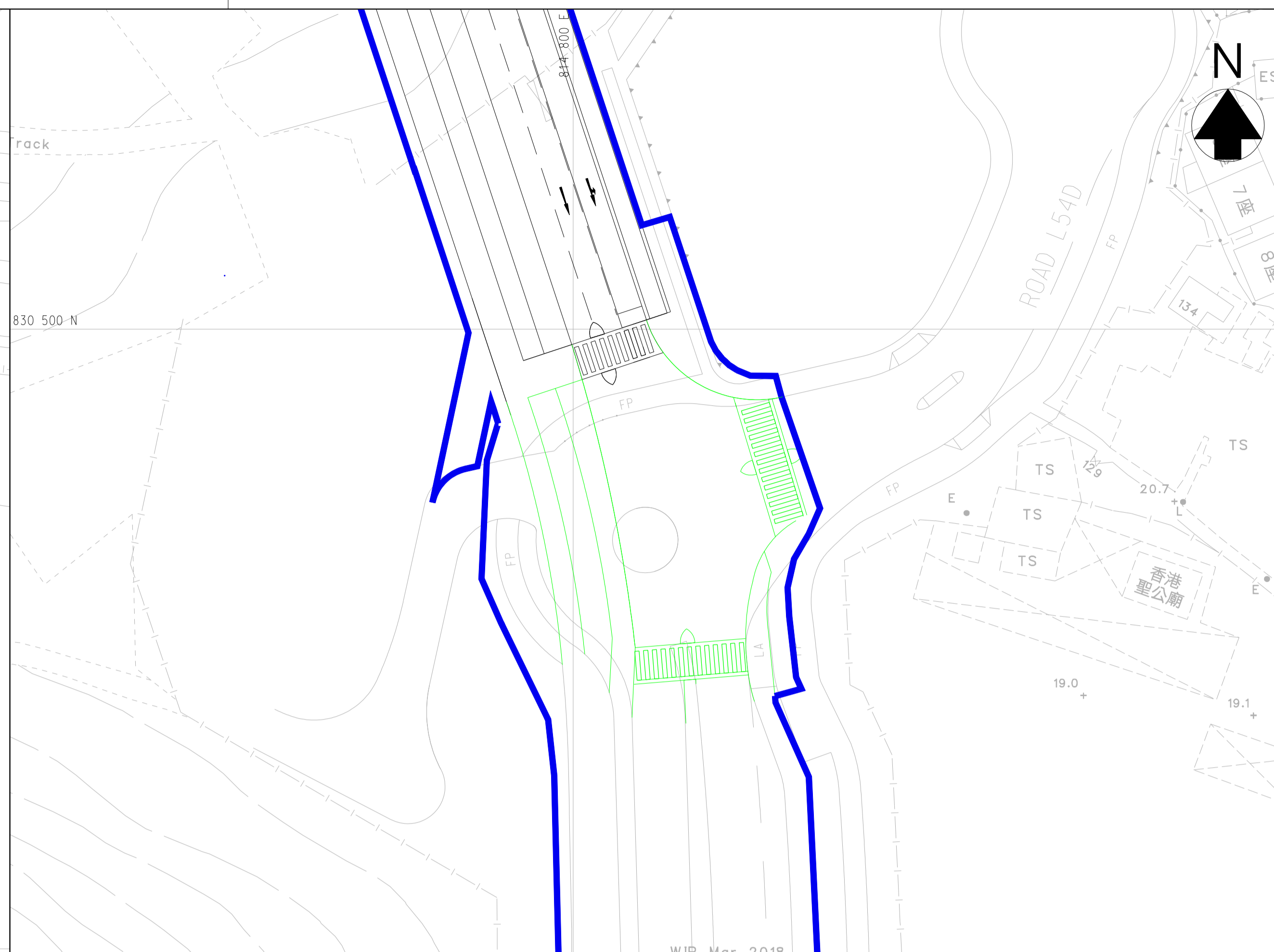


LEGEND:

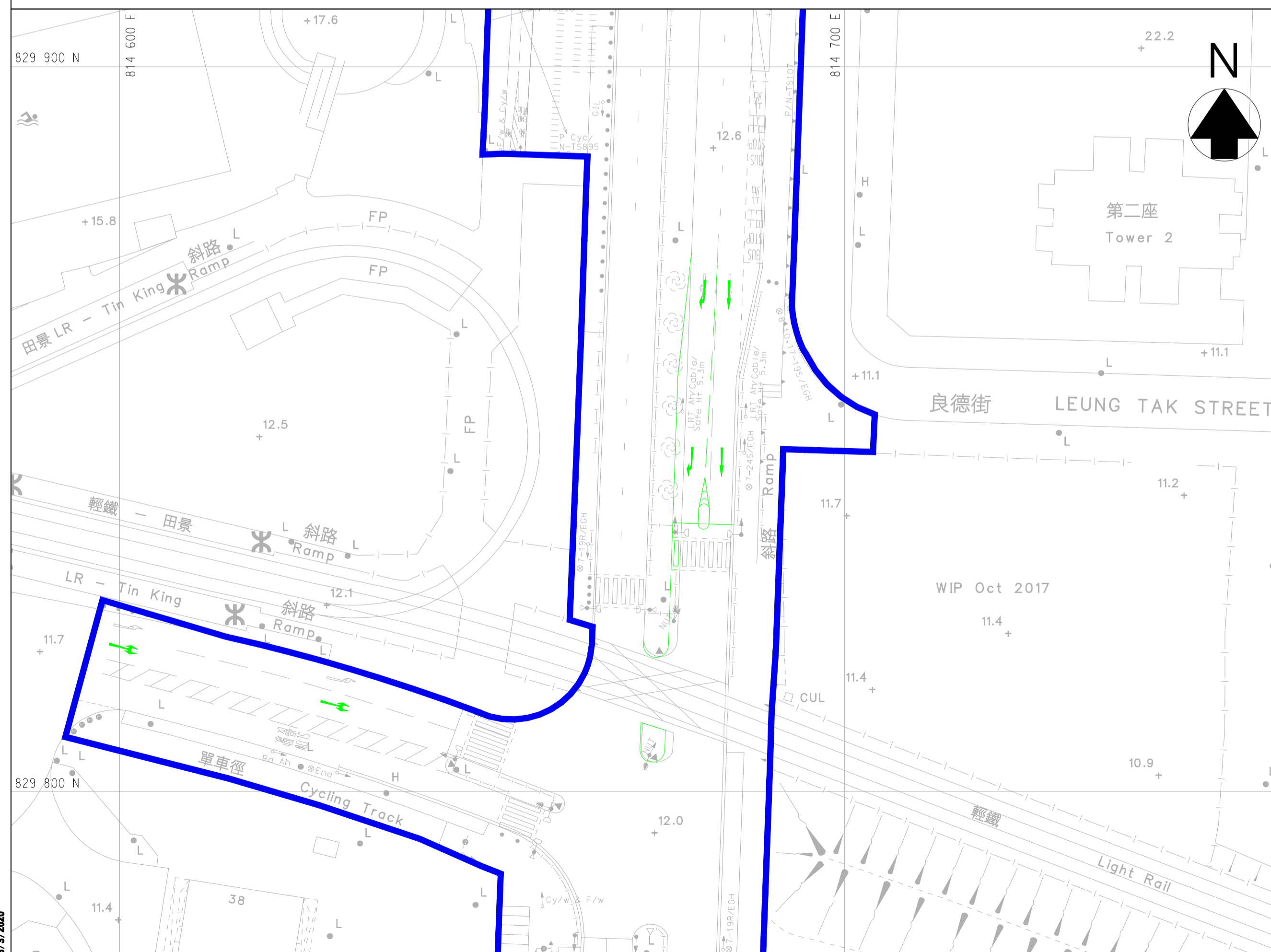
	PROJECT SITE BOUNDARY
	PROPOSED TRAFFIC IMPROVEMENT MEASURES
	PROPOSED ROAD L7



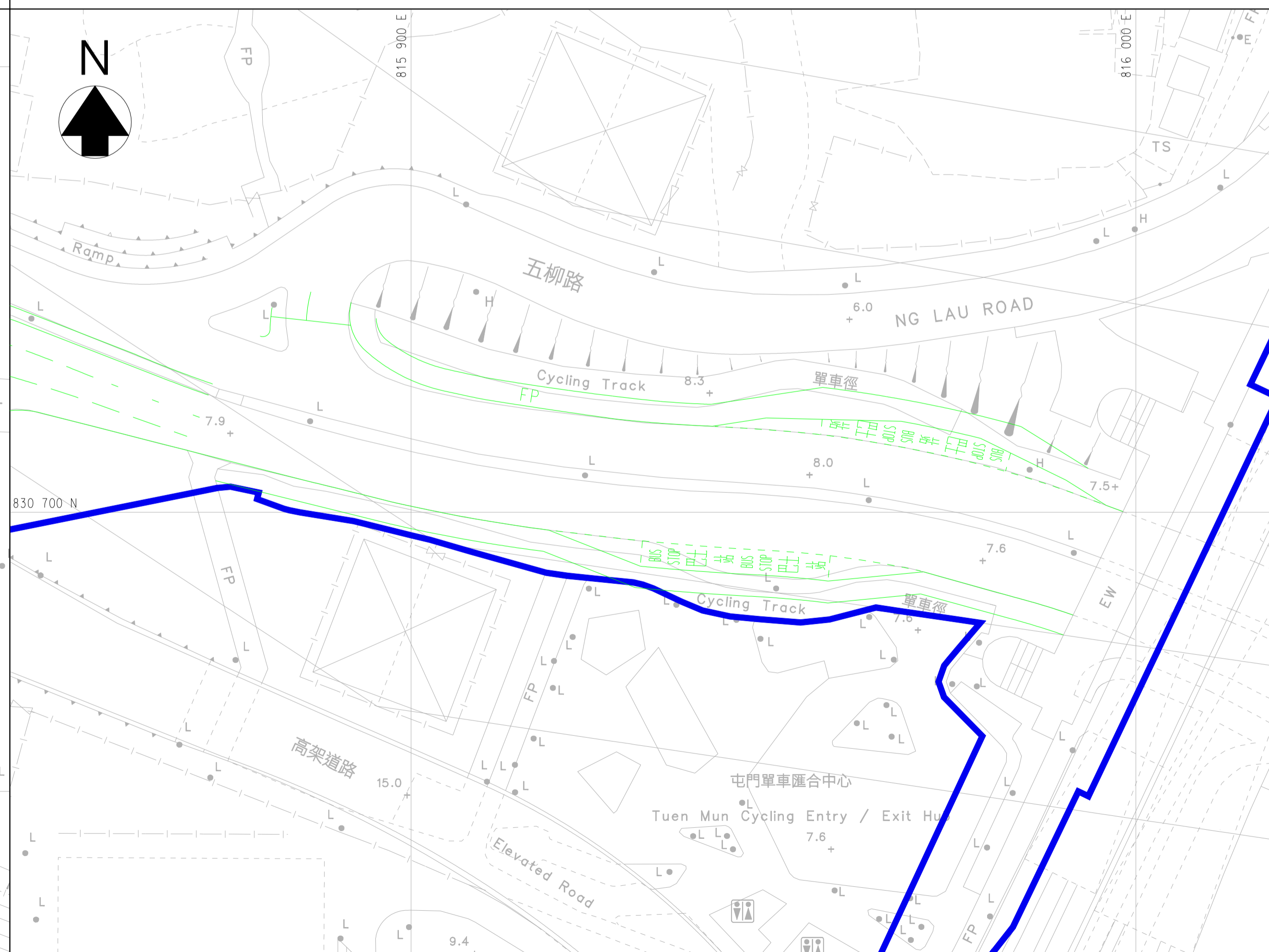
ITEM REF. NO: IW13
WORKS COMPONENT: J13 - JUNCTION IMPROVEMENT WORKS AT ROAD L54D / HING FU STREET



ITEM REF. NO: IW14
WORKS COMPONENT: J15 - JUNCTION IMPROVEMENT WORKS AT ROAD L7 / L54D



ITEM REF. NO: IW15
WORKS COMPONENT: J21 - JUNCTION IMPROVEMENT WORKS AT TIN KING ROAD / MING KUM ROAD



ITEM REF. NO: IW16
WORKS COMPONENT: ROAD IMPROVEMENT WORKS AT TSING LUN ROAD

Revision	Date	Description			Initial
		Designed	Checked	Drawn	
Initial	JL1	YKL	SZ	JW	
Date	07/20	07/20	07/20	07/20	
Approved					

Project title
AGREEMENT NO. CE68/2017 (CE)
SITE FORMATION AND
INFRASTRUCTURAL WORKS FOR THE
DEVELOPMENT AT SAN HING ROAD
AND HONG PO ROAD, TUEN MUN -
FEASIBILITY STUDY

Drawing title
PROPOSED TRAFFIC
IMPROVEMENT MEASURES

(SHEET 2 OF 2)

Drawing No.	Scale
FIGURE 1.5	1 : 500 (A1) 1 : 1000 (A3)

土木工程拓展署
CEDD Civil Engineering and
Development Department


BLACK & VEATCH HONG KONG LIMITED
博威工程顧問有限公司