





- LEGEND:
-  PROPOSED DEVELOPMENT AREA BOUNDARY
  -  ASSESSMENT AREA FOR AIR QUALITY (500m)
  -  PLANNED AIR SENSITIVE RECEIVER (WITHIN PDA)
  -  SO<sub>2</sub> CONTOUR, μg/m<sup>3</sup>

NOTE:  
THE LAYOUT IS FOR EIA PURPOSE AND SUBJECT TO REVIEW AND CHANGE.

Revision	Date	Description			Initial
		Designed	Checked	Drawn	
Initial				KL	KY
Date				06/20	06/20

Approved

Project title  
AGREEMENT NO. CE68/2017 (CE)  
SITE FORMATION AND  
INFRASTRUCTURAL WORKS FOR THE  
DEVELOPMENT AT SAN HING ROAD  
AND HONG PO ROAD, TUEN MUN -  
FEASIBILITY STUDY

Drawing title  
  
CONTOURS OF CUMULATIVE 4TH HIGHEST  
10-MIN SO<sub>2</sub> CONCENTRATION AT 1.5M ABOVE  
GROUND (OPERATION PHASE)

Drawing No. Scale  
  
FIGURE 4.79

土木工程拓展署  
**CEDD** Civil Engineering and  
Development Department

  
BLACK & VEATCH HONG KONG LIMITED  
博威工程顧問有限公司

