





- LEGEND:
-  PROPOSED DEVELOPMENT AREA BOUNDARY
 -  ASSESSMENT AREA FOR AIR QUALITY (500m)
 -  PLANNED AIR SENSITIVE RECEIVER (WITHIN PDA)
 -  SO₂ CONTOUR, μg/m³

NOTE:
THE LAYOUT IS FOR EIA PURPOSE AND SUBJECT TO REVIEW AND CHANGE.

Revision	Date	Description			Initial
		Designed	Checked	Drawn	
Initial				KL	KY
Date				06/20	06/20

Approved

Project title
AGREEMENT NO. CE68/2017 (CE)
SITE FORMATION AND
INFRASTRUCTURAL WORKS FOR THE
DEVELOPMENT AT SAN HING ROAD
AND HONG PO ROAD, TUEN MUN -
FEASIBILITY STUDY

Drawing title
CONTOURS OF CUMULATIVE 4TH HIGHEST
10-MIN SO₂ CONCENTRATION AT 30M ABOVE
GROUND (OPERATION PHASE)

Drawing No. Scale
FIGURE 4.81

土木工程拓展署
CEDD Civil Engineering and
Development Department


BLACK & VEATCH HONG KONG LIMITED
博威工程顧問有限公司

