





- LEGEND:
-  PROPOSED DEVELOPMENT AREA BOUNDARY
  -  ASSESSMENT AREA FOR AIR QUALITY (500m)
  -  PLANNED AIR SENSITIVE RECEIVER (WITHIN PDA)
  -  SO<sub>2</sub> CONTOUR, μg/m<sup>3</sup>

NOTE:  
THE LAYOUT IS FOR EIA PURPOSE AND SUBJECT TO  
REVIEW AND CHANGE.

Revision	Date	Description	Initial
Initial	Designed	Checked	Drawn
			KL
Date		06/20	06/20

Approved

Project title  
AGREEMENT NO. CE68/2017 (CE)  
SITE FORMATION AND  
INFRASTRUCTURAL WORKS FOR THE  
DEVELOPMENT AT SAN HING ROAD  
AND HONG PO ROAD, TUEN MUN -  
FEASIBILITY STUDY

Drawing title  
CONTOURS OF CUMULATIVE 4TH HIGHEST  
24-HOUR SO<sub>2</sub> CONCENTRATION AT 30M ABOVE  
GROUND (OPERATION PHASE)

Drawing No. Scale  
FIGURE 4.82

土木工程拓展署  
CEDD Civil Engineering and  
Development Department

  
BLACK & VEATCH HONG KONG LIMITED  
博威工程顧問有限公司

