









- LEGEND:
-  PROPOSED DEVELOPMENT AREA BOUNDARY
  -  PROPOSED JUNCTION IMPROVEMENT WORKS BOUNDARY
  -  ASSESSMENT AREA FOR ROAD TRAFFIC NOISE (300m)
  -  PROPOSED JUNCTION IMPROVEMENT
  -  TUEN MUN AREA 54 ROAD ALIGNMENT
  -  EXISTING ROAD TRAFFIC NOISE SENSITIVE RECEIVER
  -  PLANNED ROAD TRAFFIC NOISE SENSITIVE RECEIVER (OUTSIDE PDA)
  -  PLANNED ROAD TRAFFIC NOISE SENSITIVE RECEIVER (WITHIN PDA)

NOTE:  
THE LAYOUT IS FOR EIA PURPOSE AND SUBJECT TO REVIEW AND CHANGE

Revision	Date		Description		Initial	
	Designed	Checked	Drawn	Checked		
Initial			KL		KL	KY
Date			07/20		07/20	

Approved

Project title  
AGREEMENT NO. CE68/2017 (CE)  
SITE FORMATION AND  
INFRASTRUCTURAL WORKS FOR THE  
DEVELOPMENT AT SAN HING ROAD  
AND HONG PO ROAD, TUEN MUN -  
FEASIBILITY STUDY

Drawing title  
LOCATION OF REPRESENTATIVE NSRS AND  
NAPS FOR ROAD TRAFFIC NOISE  
ASSESSMENT (SHEET 6 OF 6)

Drawing No. Scale  
  
FIGURE 5.21

 土木工程拓展署  
Civil Engineering and  
Development Department

  
BLACK & VEATCH HONG KONG LIMITED  
博威工程顧問有限公司

