






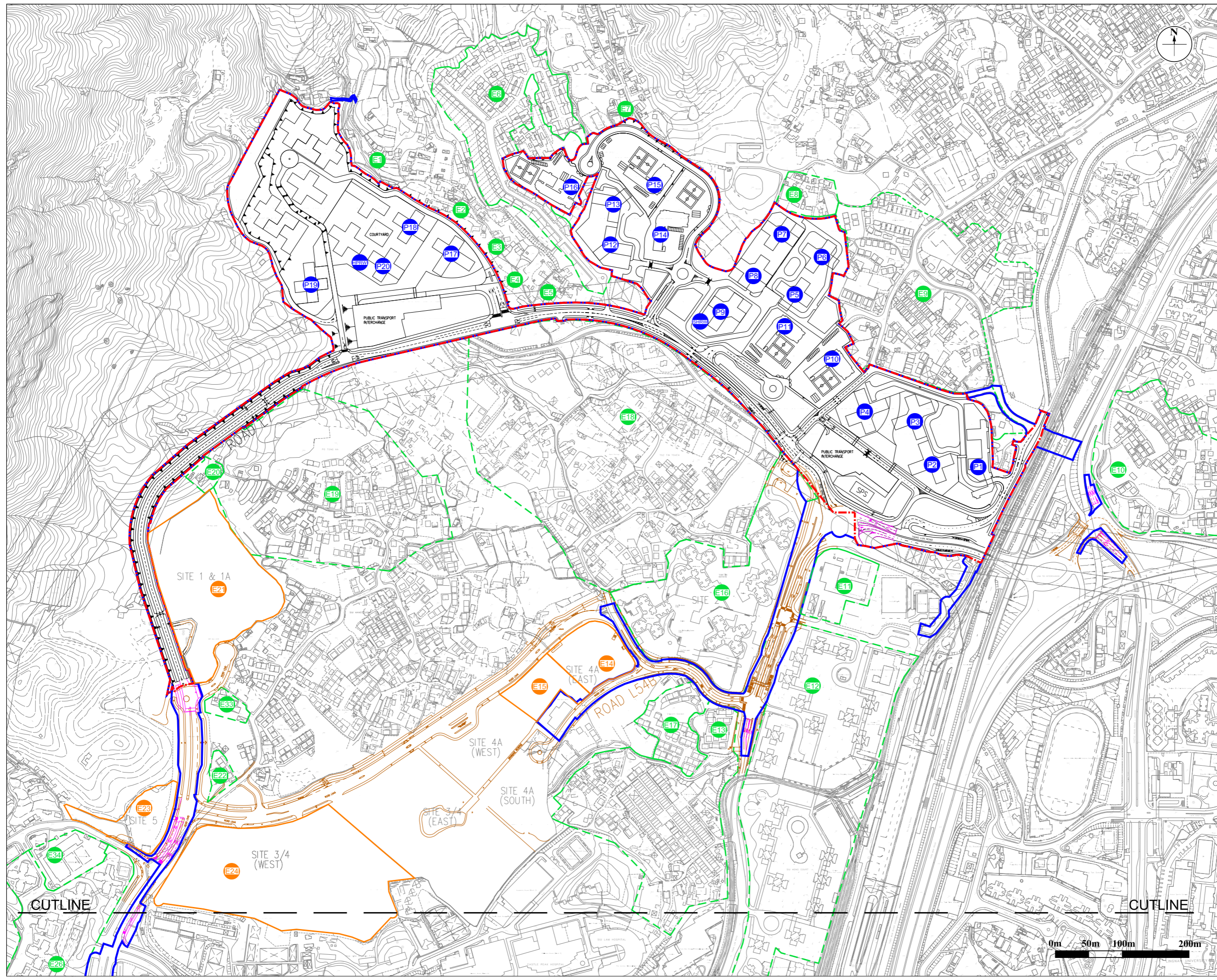


- LEGEND:
-  PROJECT SITE BOUNDARY
 -  PROPOSED DEVELOPMENT AREA BOUNDARY
 -  PROPOSED JUNCTION IMPROVEMENT
 -  TUEN MUN AREA 54 ROAD ALIGNMENT
 -  EXISTING NOISE SENSITIVE RECEIVER
 -  PLANNED NOISE SENSITIVE RECEIVER (OUTSIDE PDA)
 -  PLANNED NOISE SENSITIVE RECEIVER (WITHIN PDA)



NOTE:
THE LAYOUT IS FOR EIA PURPOSE AND SUBJECT TO REVIEW AND CHANGE.

Revision	Date		Description		Initial	
	Designed	Checked	Drawn	Checked	Initial	Checked
Initial					KL	KY
Date					07/20	07/20
Approved						

Project title
AGREEMENT NO. CE68/2017 (CE)
SITE FORMATION AND
INFRASTRUCTURAL WORKS FOR THE
DEVELOPMENT AT SAN HING ROAD
AND HONG PO ROAD, TUEN MUN -
FEASIBILITY STUDY

Drawing title
LOCATION OF RELEVANT NOISE SENSITIVE
RECEIVERS (SHEET 1 OF 2)

Drawing No. Scale
FIGURE 5.2

土木工程拓展署
CEDD Civil Engineering and
Development Department


BLACK & VEATCH HONG KONG LIMITED
博威工程顧問有限公司



CUTLINE

CUTLINE