






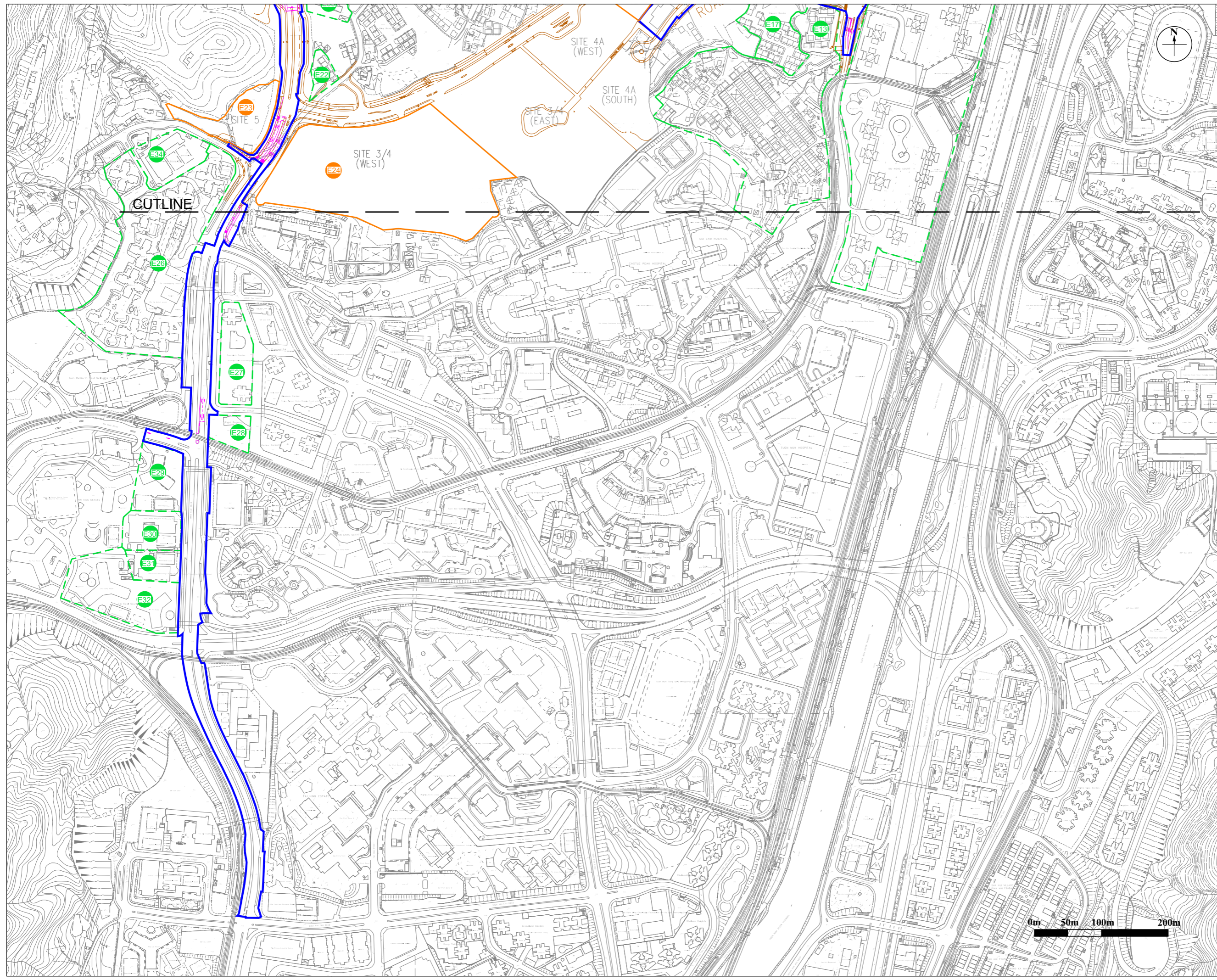


- LEGEND:
-  PROJECT SITE BOUNDARY
  -  PROPOSED DEVELOPMENT AREA BOUNDARY
  -  PROPOSED JUNCTION IMPROVEMENT
  -  TUEN MUN AREA 54 ROAD ALIGNMENT
  -  EXISTING NOISE SENSITIVE RECEIVER
  -  PLANNED NOISE SENSITIVE RECEIVER (OUTSIDE PDA)
  -  PLANNED NOISE SENSITIVE RECEIVER (WITHIN PDA)



NOTE:  
THE LAYOUT IS FOR EIA PURPOSE AND SUBJECT TO REVIEW AND CHANGE.

Revision	Date		Description	Initial	
	Designed	Checked		Drawn	Checked
Initial			KL	KY	
Date			Jul/20	Jul/20	

Approved

Project title  
 AGREEMENT NO. CE68/2017 (CE)  
 SITE FORMATION AND  
 INFRASTRUCTURAL WORKS FOR THE  
 DEVELOPMENT AT SAN HING ROAD  
 AND HONG PO ROAD, TUEN MUN -  
 FEASIBILITY STUDY

Drawing title  
 LOCATION OF RELEVANT NOISE SENSITIVE  
 RECEIVERS (SHEET 2 OF 2)

Drawing No. Scale  
 FIGURE 5.3

