

**Appendix 10A
Historical Aerial Photographs of Project Site
(1963-2013)**



© Copyright by Black & Veatch Hong Kong Limited

- Legend**
- Proposed Development Area Boundary
 - Project Site Boundary



Revision	Date	Description	Initials
02	Design	Checked	Drawn
Initial	Gordon Li		Gordon Li
Date	22/07/2020		06/03/2020

Project title
 AGREEMENT NO. CE68/2017 (CE) SITE FORMATION AND INFRASTRUCTURAL WORKS FOR THE DEVELOPMENT AT SAN HING ROAD AND HONG PO ROAD, TIEN MUN - FEASIBILITY STUDY

Drawing title
 Historical Aerial Photograph of the Project Site, 1963

Drawing No. Figure A1	Scale 1: 5000 (in A3)
---------------------------------	------------------------------------

土木工程拓展署
CEDD Civil Engineering and Development Department

BLACK & VEATCH HONG KONG LIMITED
 博誠工程顧問有限公司

(Old reference)
 Sortie No.
 Serial No. 8262

Survey & Mapping Office
 C Hong Kong Government



Sheet No. 6

Date: 06 Feb. 63

3900'

Plot Date = \$DATE\$

CAD Filename = \$FILE\$



CASTLE PEAK

Sheet No.6

Survey & Mapping Office Hong Kong Government
© Copyright reserved - reproduction by permission

© Copyright by Black & Veatch Hong Kong Limited

- Legend**
- Proposed Development Area Boundary
 - Project Site Boundary

Revision	Date	Description	Initials
02	Design	Checked	Drawn
Initial	Gordon Li		Gordon Li
Date	22/07/2020		06/03/2020

Approved

Project title
AGREEMENT NO. CE68/2017 (CE) SITE FORMATION AND INFRASTRUCTURAL WORKS FOR THE DEVELOPMENT AT SAN HING ROAD AND HONG PO ROAD, TUN MUN - FEASIBILITY STUDY

Drawing title
Historical Aerial Photograph of the Project Site, 1979

Drawing No. Figure A2	Scale 1:5000 (in A3)
---------------------------------	-----------------------------------


土木工程拓展署
CEDD Civil Engineering and Development Department


BLACK & VEATCH HONG KONG LIMITED
博誠工程顧問有限公司

Plot Date = \$DATE\$

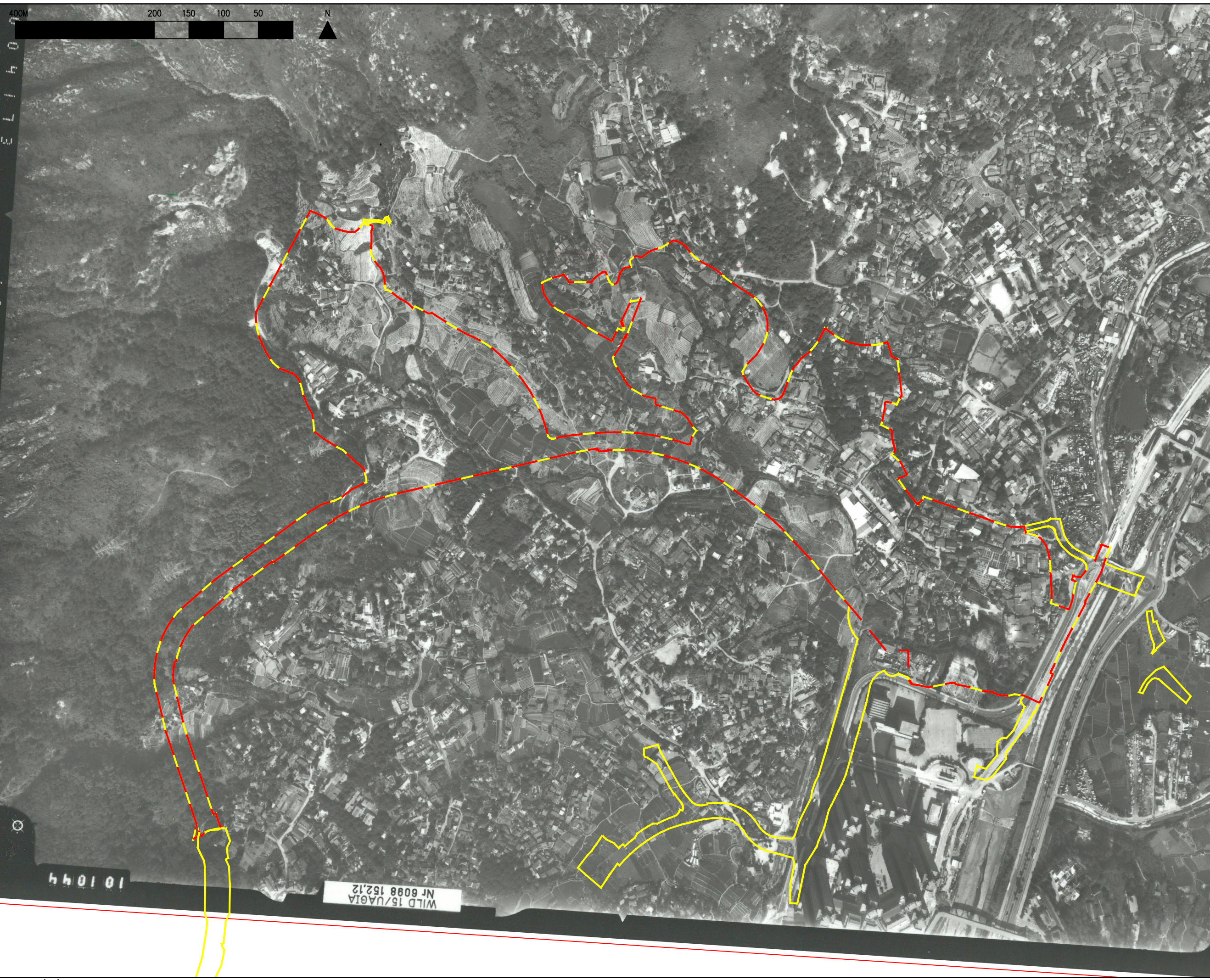
CAD Filename = \$FILE\$

KODAK SAFETY FILM



© Copyright by Black & Veatch Hong Kong Limited

- Legend**
- Proposed Development Area Boundary
 - Project Site Boundary



Revision	Date	Description	Initials
02	Design	Checked	Drawn
Initial	Gordon Li		Gordon Li
Date	22/07/2020		06/03/2020

Project title

AGREEMENT NO. CE68/2017 (CE) SITE FORMATION AND INFRASTRUCTURAL WORKS FOR THE DEVELOPMENT AT SAN HING ROAD AND HONG PO ROAD, TIEN MUN – FEASIBILITY STUDY

Drawing title

Historical Aerial Photograph of the Project Site, 1988


Drawing No Figure A3 **Scale** 1:5000 (in A3)

土木工程拓展署
CEDD Civil Engineering and Development Department


BLACK & VEATCH HONG KONG LIMITED
 博誠工程顧問有限公司

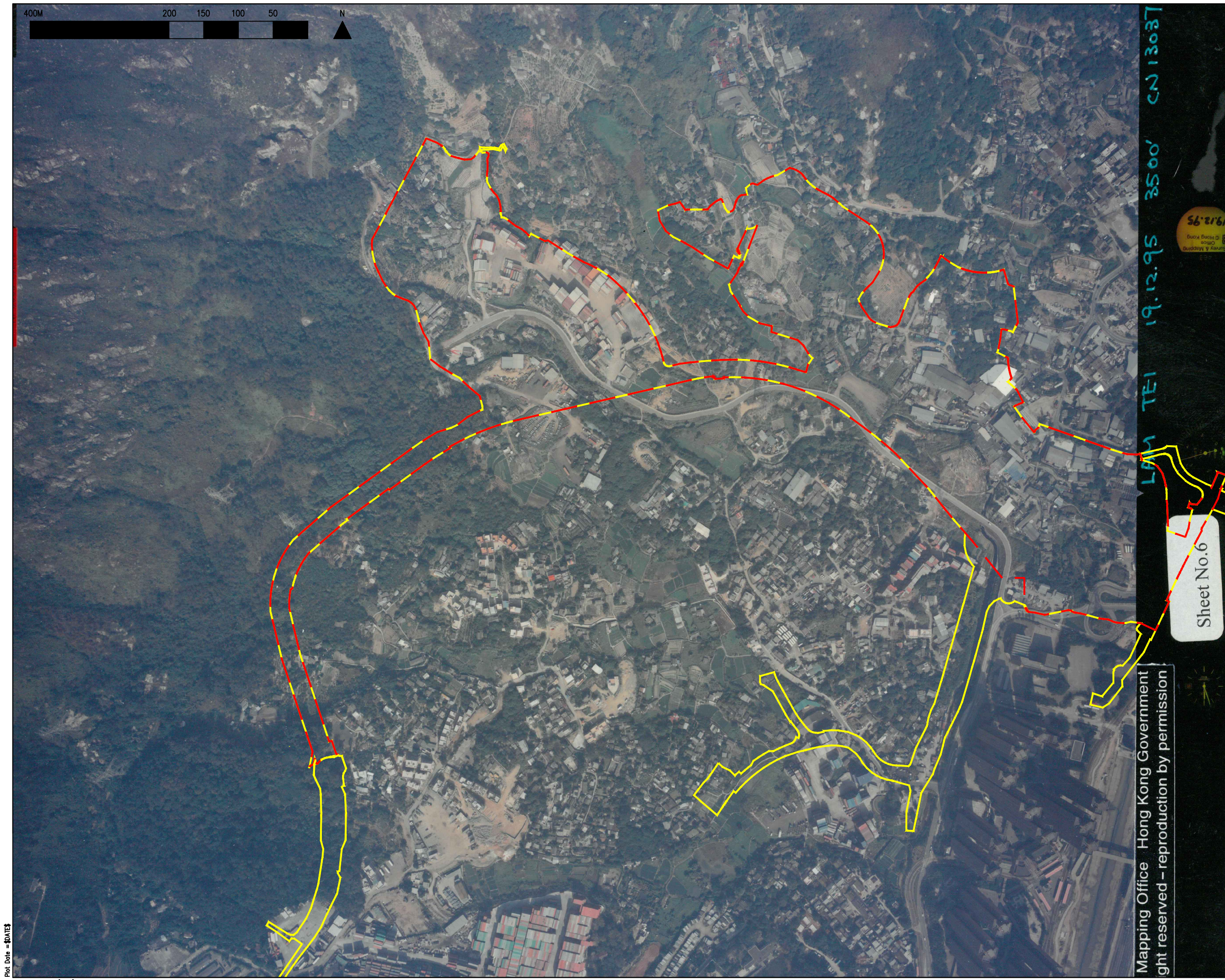
Plot Date = \$DATE\$
 CAD Filename = \$FILE\$

WILD 15/UA61A
 Nr 6098 152,12



© Copyright by Black & Veatch Hong Kong Limited

- Legend**
- Proposed Development Area Boundary
 - Project Site Boundary



LAM TEI 19.12.95 3500' CN13037
 19.12.95
 Survey & Mapping Office
 Hong Kong

Sheet No.6

Revision	Date	Description	Initials
02	Design	Checked	Drawn
Initial	Gordon Li		Gordon Li
Date	22/07/2020		06/03/2020
Approved			

Project title
 AGREEMENT NO. CE68/2017 (CE) SITE FORMATION AND INFRASTRUCTURAL WORKS FOR THE DEVELOPMENT AT SAN HING ROAD AND HONG PO ROAD, TIEN MUN - FEASIBILITY STUDY

Drawing title
 Historical Aerial Photograph of the Project Site, 1995

Drawing No. Figure A4	Scale 1:5000 (in A3)
---------------------------------	-----------------------------------

土木工程拓展署
 Civil Engineering and Development Department

BLACK & VEATCH HONG KONG LIMITED
 博誠工程顧問有限公司

Plot Date = \$DATE\$

CAD Filename = \$FILE\$

Mapping Office Hong Kong Government
 Right reserved - reproduction by permission



© Copyright by Black & Veatch Hong Kong Limited

- Legend**
- Proposed Development Area Boundary
 - Project Site Boundary



190135

Revision	Date	Description	Initd
02	Design	Checked	Drawn
Initd	Gordon Li		Gordon Li
Date	22/07/2020		06/03/2020


Project title
 AGREEMENT NO. CE68/2017 (CE) SITE FORMATION AND INFRASTRUCTURAL WORKS FOR THE DEVELOPMENT AT SAN HING ROAD AND HONG PO ROAD, TUEN MUN – FEASIBILITY STUDY

Drawing title
 Historical Aerial Photograph of the Project Site, 1998

Drawing No Figure A5 **Scale** 1:5000 (in A3)

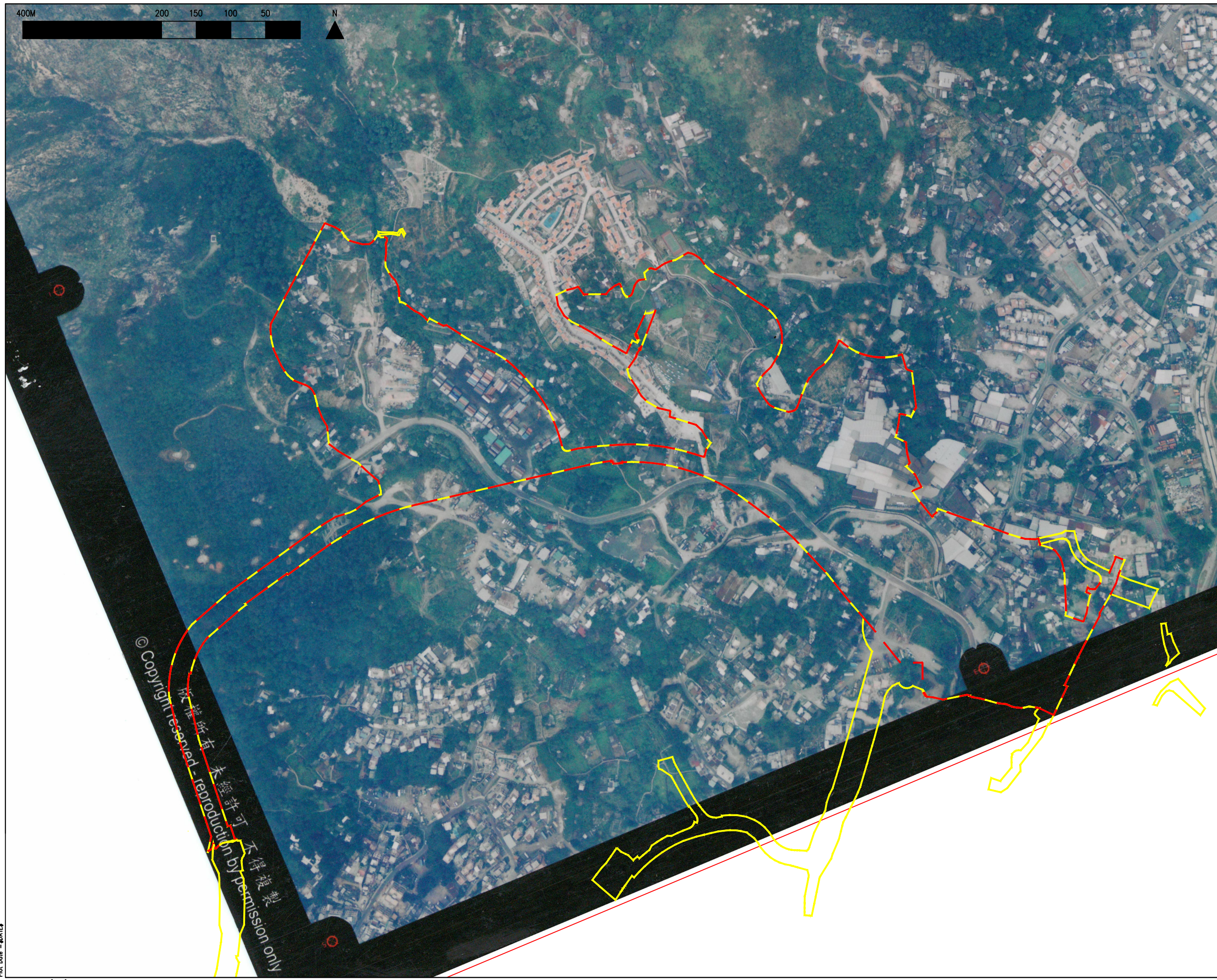
土木工程拓展署
 CEDD Civil Engineering and Development Department

BLACK & VEATCH HONG KONG LIMITED
 博達工程顧問有限公司



© Copyright by Black & Veatch Hong Kong Limited

- Legend**
- Proposed Development Area Boundary
 - Project Site Boundary



© Copyright reserved - reproduction by permission only
 版權所有 未經許可 不得複製

Revision	Date	Description	Initials
02	Design	Checked	Drawn
Initial	Gordon Li		Gordon Li
Date	22/07/2020		06/03/2020
Approved			

Project title

AGREEMENT NO. CE68/2017 (CE) SITE FORMATION AND INFRASTRUCTURAL WORKS FOR THE DEVELOPMENT AT SAN HING ROAD AND HONG PO ROAD, TIEN MUN - FEASIBILITY STUDY

Drawing title

Historical Aerial Photograph of the Project Site, 2005

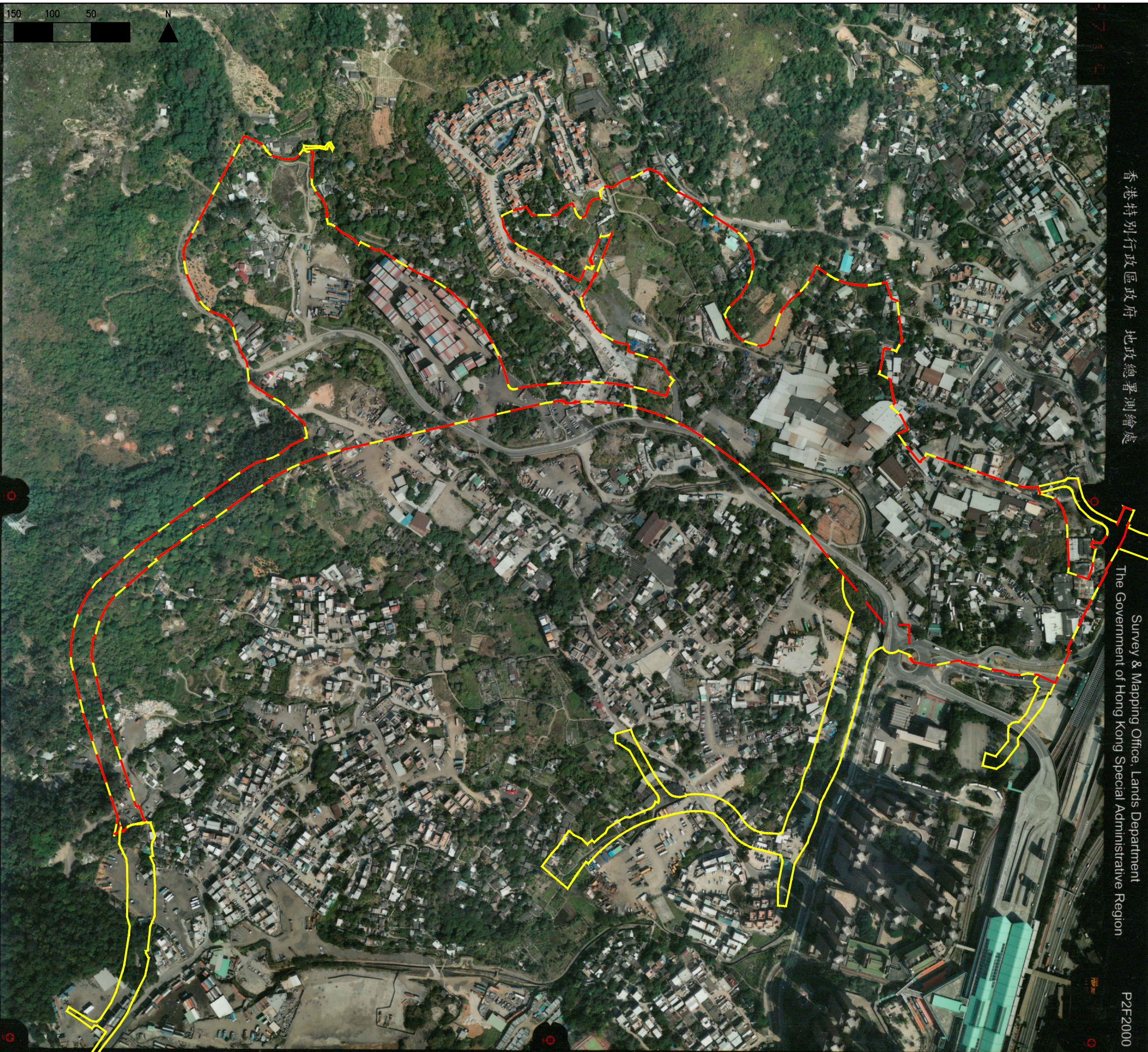
Drawing No.	Scale
Figure A6	1:5000 (in A3)

土木工程拓展署
 Civil Engineering and
 Development Department

BLACK & VEATCH HONG KONG LIMITED
 博誠工程顧問有限公司

Plot Date = \$DATE\$

CAD Filename = \$FILE\$



- Legend
- Proposed Development Area Boundary
 - Project Site Boundary

香港特別行政區政府 地政總署測繪處

The Government of Hong Kong Special Administrative Region
Survey & Mapping Office, Lands Department

P2F2000

Revision	Date	Description	Initials
02	Design	Checked	Drawn
Initial	Gordon Li		Gordon Li
Date	22/07/2020		06/03/2020

Project title
AGREEMENT NO. CE68/2017 (CE) SITE FORMATION AND INFRASTRUCTURAL WORKS FOR THE DEVELOPMENT AT SAN HING ROAD AND HONG PO ROAD, TUEN MUN – FEASIBILITY STUDY

Drawing title
Historical Aerial Photograph of the Project Site, 2008

Drawing No. Figure A7	Scale 1:5000 (in A3)
--------------------------	----------------------------

土木工程拓展署
CEDD Civil Engineering and Development Department

BLACK & VEATCH HONG KONG LIMITED
博誠工程顧問有限公司

版權所有 未經許可 不得複製
© Copyright reserved - reproduction by permission only

400M 200 150 100 50

N

© Copyright by Black & Veatch Hong Kong Limited

Legend

- Proposed Development Area Boundary
- Project Site Boundary



Revision	Date	Description	Initials
02	Design	Checked	Drawn
Initial	Gordon Li		Gordon Li
Date	22/07/2020		06/03/2020

Approved

Project title
 AGREEMENT NO. CE68/2017 (CE) SITE FORMATION AND INFRASTRUCTURAL WORKS FOR THE DEVELOPMENT AT SAN HING ROAD AND HONG PO ROAD, TUEN MUN – FEASIBILITY STUDY

Drawing title
 Historical Aerial Photograph of the Project Site, 2013

Drawing No. Figure A8
 Scale 1:5000 (in A3)

土木工程拓展署
 CEDD Civil Engineering and Development Department

BLACK & VEATCH HONG KONG LIMITED
 博達工程顧問有限公司

Plot Date = \$DATE\$

CAD Filename = \$FILE\$

The Government of Hong Kong
 Survey & Mapping Department
 and Department of Lands
 Special Administrative Region