















**Images of Visual Diver Survey**

**Table 1 Images of Side Scan Sonar Contacts**






Contact Number	Easting (m)	Northing (m)	Dimensions (m)	Description	Photograph
SC001	845122.0	843275.0	1.5×1.2×0.3	Gabion cage (Same location as MC04)	
SC002	845170.0	843280.2	2.1×1.5×<0.2	Metal pipe	
SC003	845231.7	843315.0	1.2×0.8×<0.2	Metal cage – Possible water tank protector	
SC004	845243.9	843326.2	2.3×1.6×<0.2	Abandoned fishing gear	
SC005	845264.8	843334.9	1.2×1.0×<0.2	Tyre heavily encrusted with marine growth	





Contact Number	Easting (m)	Northing (m)	Dimensions (m)	Description	Photograph
SC006	845274.2	843324.1	1.9×1.3×<0.2	Abandoned fishing net	
SC007	845304.0	843336.8	1.5×1.0×0.3	Modern building debris	
SC008	845224.0	843362.2	2.1×1.0×<0.2	Modern debris with heavy marine growth	
SC009	845189.1	843388.5	1.3×1.0×<0.2	Metal cage (Same location as MC008)	
SC010	845226.6	843386.0	6.5×3.0×0.4	Large area of dead trees and cut branches	
SC011	845267.6	843380.2	2.6×1.0×<0.2	Abandoned fishing gear	

Contact Number	Easting (m)	Northing (m)	Dimensions (m)	Description	Photograph
SC012	845196.0	843410.9	2.2×1.0×<0.2	Abandoned fishing gear	
SC013	845234.1	843429.1	1.3×1.1×<0.2	Abandoned fishing gear	
SC014	845203.0	843380.4	7.0×1.3×<0.2	Metal pipe	
SC015	845203.2	843389.3	6.6×1.1×<0.2	Metal pipe	
SC016	845205.3	843406.4	8.5×1.4×<0.2	Metal pipe located on the seabed and taken to the sea level for identification and photography	
SC017	845208.0	843420.5	5.5×1.3×<0.2	Metal pipe	

Contact Number	Easting (m)	Northing (m)	Dimensions (m)	Description	Photograph
SC018	845249.9	843237.8	12.1×3.8×nmh	Abandoned fishing gear	

**Table 2 Images of Magnetic Contacts**

Contact Number	Easting (m)	Northing (m)	Size (nT/m)	Description	Photograph
MC001	845235.2	843239.7	8	Metal pipe with marine growth and other debris	
MC002	845213.5	843248.1	4	Partially buried metal degraded metal pipe	
MC003	845239.2	843261.2	3	Abandoned broken metal wire	
MC004	845121.9	843273.0	17	Gabion cage (Same Location as SC001)	
MC005	845136.9	843305.1	12	Gabion cage with marine growth	

Contact Number	Easting (m)	Northing (m)	Size (nT/m)	Description	Photograph
MC006	845154.1	843305.6	12	Abandoned fishing net	
MC007	845163.1	843355.2	5	Partially buried metal sheet with modern debris	
MC008	845188.5	843387.9	4	Metal cage (Same location as SC009)	
MC009	845176.6	843395.4	17	Modern debris with massive marine growth	
MC010	845162.0	843411.3	10	Metal bar with marine growth and building debris	