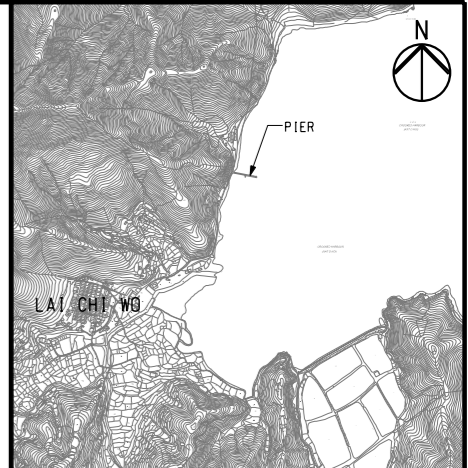
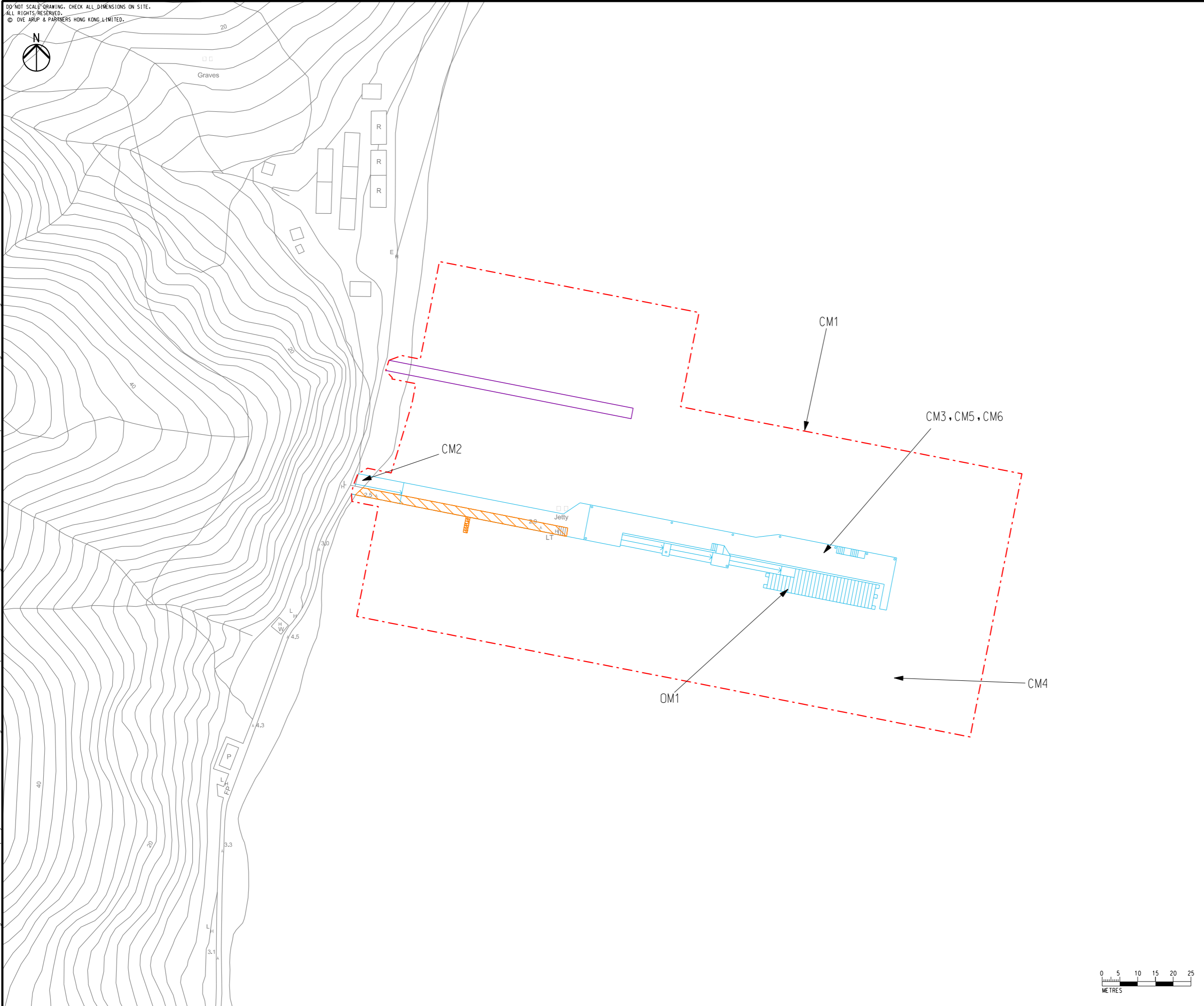


DO NOT SCALE DRAWING. CHECK ALL DIMENSIONS ON SITE.
 ALL RIGHTS RESERVED.
 © OVE ARUP & PARTNERS HONG KONG LIMITED.



KEY PLAN n.t.s.

LEGEND

- PROPOSED NEW PIER
- EXISTING LAI CHI WO PIER TO BE RETAINED
- PROPOSED WORKS AREA
- TEMPORARY PIER

PROPOSED MITIGATION MEASURES IN CONSTRUCTION PHASE (CM) AND OPERATIONAL PHASE(OP):

LANDSCAPE MITIGATION MEASURES:

CM1	MINIMISATION OF CONSTRUCTION AREA
CM3	CONSTRUCTION PROGRAMME
CM4	WATER QUALITY CONTROL
OM1	SENSITIVE DESIGN AND DISPOSITION OF THE PIER STRUCTURES

VISUAL MITIGATION MEASURES:

CM1	MINIMISATION OF CONSTRUCTION AREA
CM2	SITE HOARDING
CM3	CONSTRUCTION PROGRAMME
CM4	WATER QUALITY CONTROL
CM5	APPEARANCE OF CONSTRUCTION PLANTS / MACHINERY
CM6	LIGHTING CONTROL
OM1	SENSITIVE DESIGN AND DISPOSITION OF THE PIER STRUCTURES

C	THIRD ISSUE	SF	06/20
B	SECOND ISSUE	SF	12/19
A	FIRST ISSUE	SF	08/19
Rev	Description	By	Date

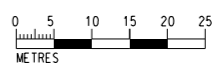
Consultant
ARUP

Project title
Pier Improvement at Lai Chi Wo

Drawing title
RECOMMENDED LANDSCAPE AND VISUAL MITIGATION PLAN

Drawing no. FIGURE 9.8		Rev. B	
Drawn SF	Date 12/19	Checked AF	Approved FC
Scale 1:1000 @ A3		Status PRELIMINARY	

COPYRIGHT RESERVED



CEDD 土木工程拓展署
 Civil Engineering and Development Department

Printed by : HKGTRA014 22/6/2020
 Filename : \\hkgrnts27\CIENV\env\project\262145\13 Drawing Deliverables\Reports\06 EIALCW\Figure 9.8 -Recommended Landscape and VisualMitigation Plan.dgn