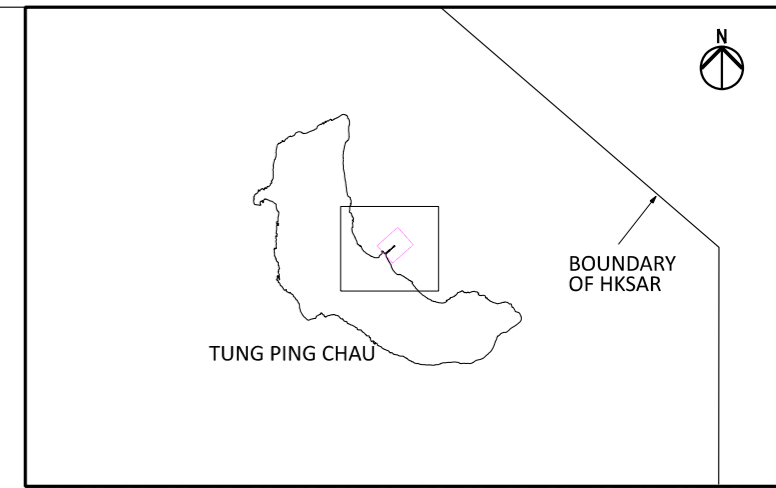


APPENDIX 11.1
SIDE SCAN SONAR TRACK PLOT

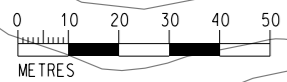








平洲海
PING CHAU HOI

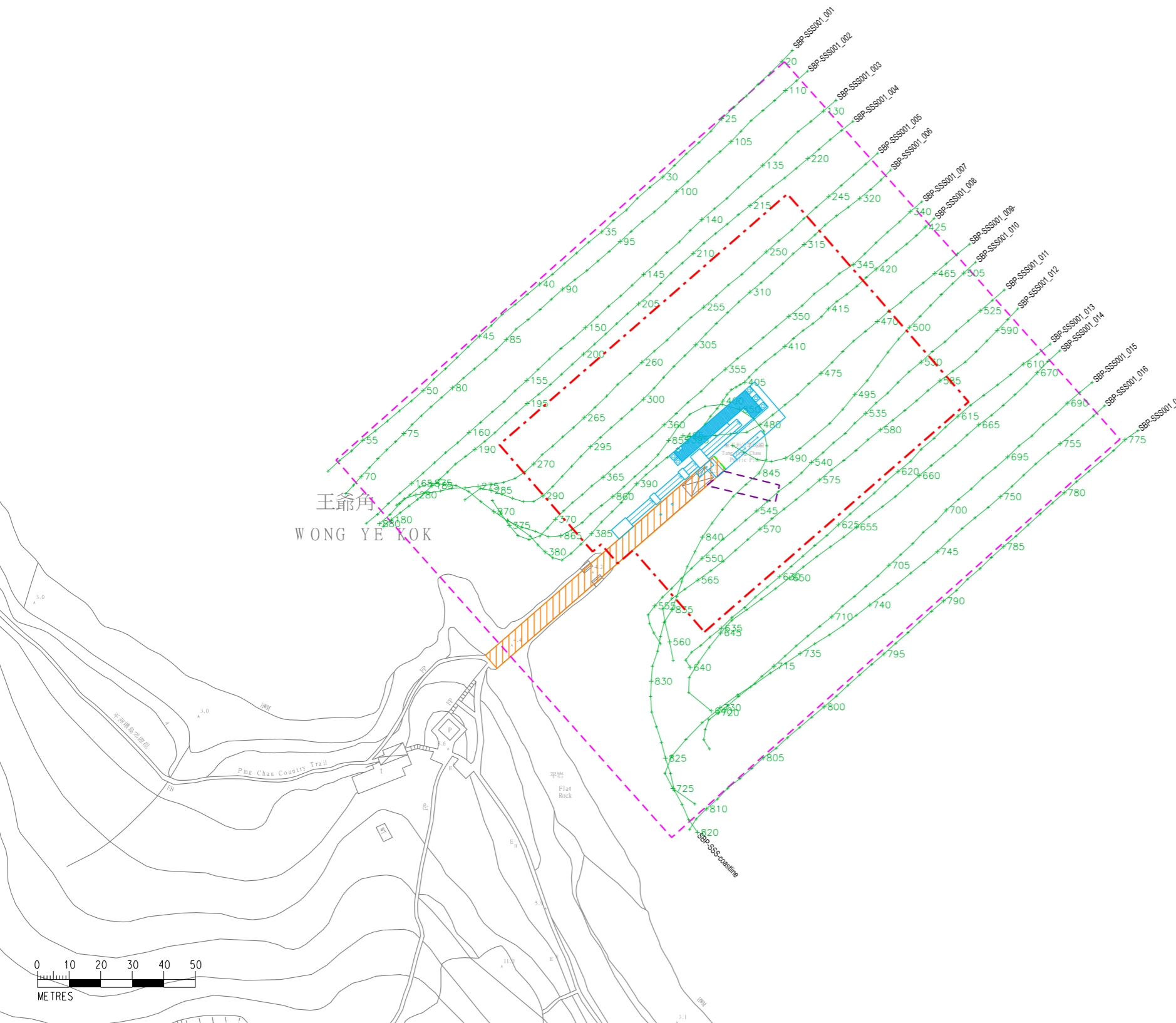
王爺角
WONG YE KOK

平洲海
PING CHAU HOI

Printed by : 4/29/2020
Filename : \\hkngts27\CIENV\env\project\262145\13 Drawing Deliverables\Reports\06 EIA\TPC\Appendix 11.1 - Side Scan Sonar Track Plot.dgn



- LEGEND**
-  PROPOSED WORKS AREA / ASSESSMENT AREA
 -  PROPOSED NEW PIER
 -  EXISTING TUNG PING CHAU PUBLIC PIER TO BE RETAINED
 -  TEMPORARY PIER
 -  GEOPHYSICAL SURVEY BOUNDARY
 -  SIDE SCAN SONAR TRACK WITH FIX POSITIONS AND LINE NUMBER





Appendix E2: Side Scan Sonar Images of Snar Contacts

