

DO NOT SCALE DRAWING. CHECK ALL DIMENSIONS ON SITE.  
 ALL RIGHTS RESERVED.  
 © DVE ARUP & PARTNERS HONG KONG LIMITED.



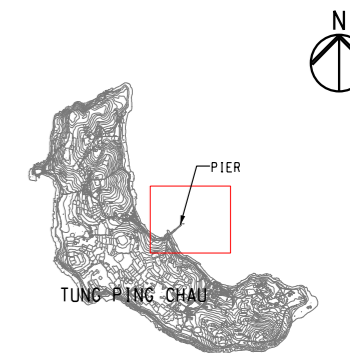
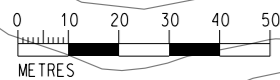
平洲海  
 PING CHAU HOI

王爺角  
 WONG YE KOK

平洲海  
 PING CHAU HOI

平洲海  
 PING CHAU HOI

Printed by : HKGTIA014  
 Filename : \\hkgrts27\CI\ENV\env\project\262145\13 Drawing Deliverables\Reports\06 EIA\TPC\Figure 11.1 - Assessment Area for marine archaeological investigation.dgn  
 4/29/2020



KEY PLAN

LEGEND

- PROPOSED WORKS AREA / ASSESSMENT AREA
- PROPOSED NEW PIER
- EXISTING TUNG PING CHAU PUBLIC PIER TO BE RETAINED
- TEMPORARY PIER
- GEOPHYSICAL SURVEY BOUNDARY

Rev	Description	By	Date
C	THIRD ISSUE	SF	03/20
B	SECOND ISSUE	SF	12/19
A	FIRST ISSUE	SF	08/19


Consultant  
**ARUP**

Project title  
 Pier Improvement at Tung Ping Chau

Drawing title  
**ASSESSMENT AREA FOR MARINE ARCHAEOLOGICAL INVESTIGATION**

Drawing no. <b>FIGURE 11.1</b>		Rev. <b>C</b>	
Drawn SF	Date 03/20	Checked AF	Approved FC
Scale 1:1500 @ A3		Status <b>PRELIMINARY</b>	

COPYRIGHT RESERVED



土木工程拓展署  
 Civil Engineering and Development Department