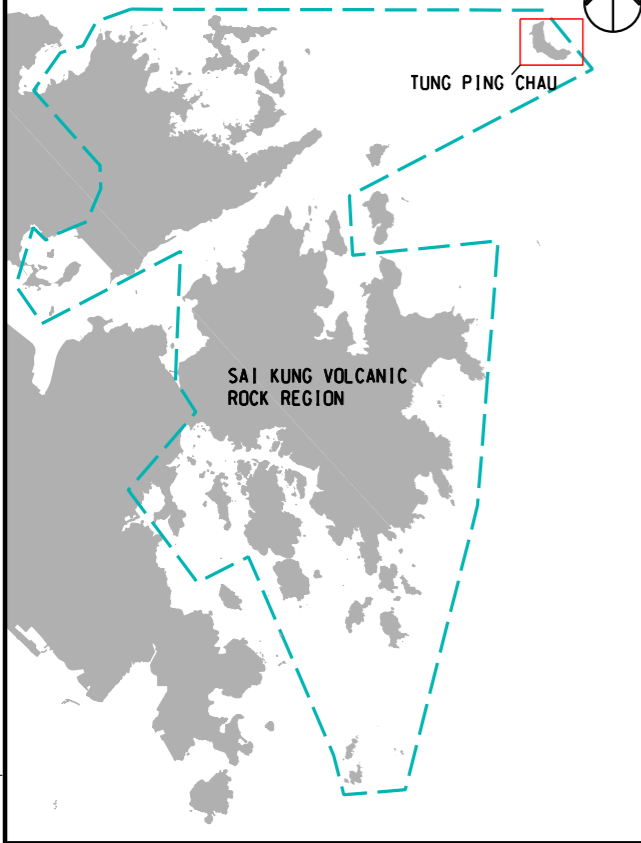
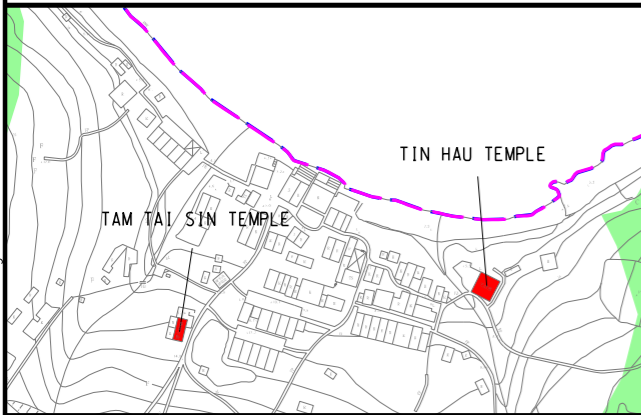


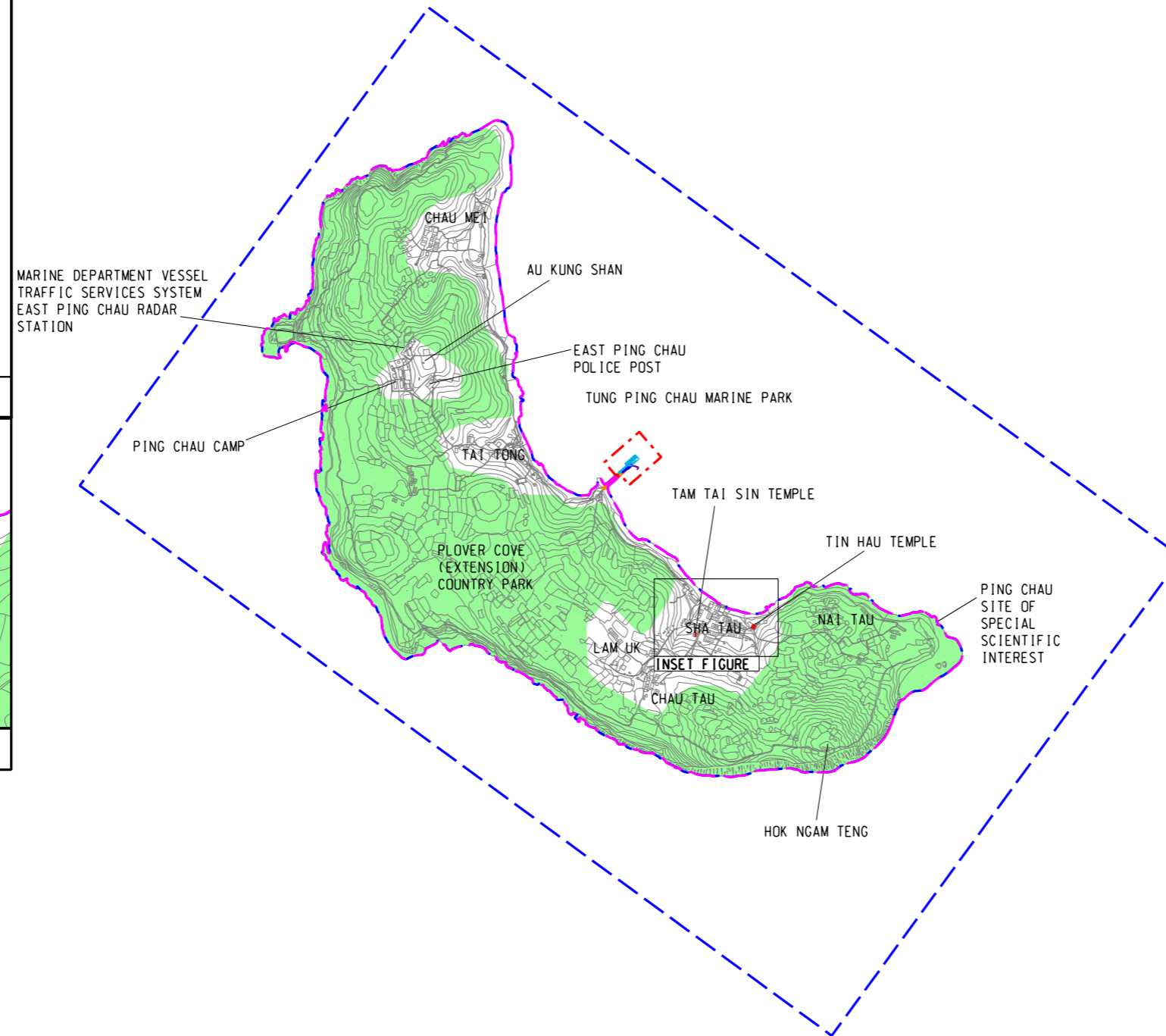
DO NOT SCALE DRAWING. CHECK ALL DIMENSIONS ON SITE.
ALL RIGHTS RESERVED.
© DVE ARUP & PARTNERS HONG KONG LIMITED.



KEY PLAN



INSET FIGURE



LEGEND

- PROPOSED WORKS AREA
- PROPOSED NEW PIER
- EXISTING TUNG PING CHAU PUBLIC PIER TO BE RETAINED
- TEMPORARY PIER
- PLOVER COVE (EXTENSION) COUNTRY PARK
- MARINE PARK
- SITE OF SPECIAL SCIENTIFIC INTEREST (SSSI)
- GRADED HISTORIC BUILDING

Rev	Description	By	Date
C	THIRD ISSUE	SF	03/20
B	SECOND ISSUE	SF	12/19
A	FIRST ISSUE	SF	11/19

Consultant
ARUP

Project title
Pier Improvement at Tung Ping Chau

Drawing title
REVIEW OF PLANNING AND DEVELOPMWNT CONTROL FRAMEWORK - SHEET 1 OF 2

Drawing no.		Rev.	
FIGURE 9.1a		C	
Drawn	Date	Checked	Approved
SF	03/20	AF	FC
Scale	Status		
1:15000 @ A3	PRELIMINARY		

COPYRIGHT RESERVED



Printed by : HKGTRA014 8/18/2020
Filename : \\hkgrts27\c:\env\env\project\262145\13 Drawing Deliverables\Reports\06 EIA\TPC\Figure 9.1a - Review of Planning and Development Control Framework

