







- LEGEND**
- - - BOUNDARY LINE OF NEW ACUTE HOSPITAL AT KAI TAK DEVELOPMENT AREA
 -  PROPOSED ROOFTOP HELIPAD
 -  ACUTE BLOCK
 - - - 500m AIR ASSESSMENT AREA
 -  EXISTING AIR SENSITIVE RECEIVERS
 -  PLANNED AIR SENSITIVE RECEIVERS

NOTE:
The highest SO₂ concentration between 2 scenarios (i.e. "with barrier" and "without barrier" scenarios) at each point for contour were selected to plot contour.

Rev	Amendment	By	Chk	App.	Date

Client



醫院管理局
HOSPITAL AUTHORITY

Architect



WONG TUNG & PARTNERS LIMITED
ARCHITECTS & PLANNERS

18th Floor Cityplaza 3 Taikoo Shing Hong Kong
T 852 2803 9888 F 852 2513 1728 www.wongtung.com

MEINHARDT

Meinhardt Infrastructure and Environment Limited
邁進基建環保工程顧問有限公司

Project

A ROOFTOP HELIPAD AT NEW ACUTE HOSPITAL AT KAI TAK DEVELOPMENT AREA

Title

Contour Plots of Cumulative Air Quality Impact Assessment (SO₂ 10-min) at 95mPD (Flight Path - N3&4)

Status

Drawn	CAD	Checked	-	Approved	-
Scale	AS SHOWN (A3)	CAD File Name	First Issued	July 2020	