

***Appendix 7.1 –  
Relevant Historical Aerial Photographs***

---

B.D. REF:  
F.S.D. REF:

KEY PLAN

**LEGEND:**

--- ASSESSMENT AREA

REV.	DATE	DESCRIPTION	INITIAL

JOB TITLE  
REVISED AUSTIN ROAD FLYOVER

DRAWING TITLE  
AERIAL PHOTOGRAPH 1963

SCALE	1:1500	PRINTED	A1
CHECKED	-	DATE	-
APPROVED	-	DATE	-
DRAWN	-	DATE	-


CONTRACT NO. -

DRAWING NO. 04XXX-AEC-CIV-DWG-0701-R35-XXXX-WS1	REV. XA
--	------------

CAD REF NAME: 04XXX-AEC-CIV-DWG-0701-R35-XXXX-WS1-XA.DWG

THE AUTHORITY

**westKowloon**  
西九文化區



Z:\P\PROJECTS\60867\DRAWING\REPORT\05\04\AEC-CIV-DWG-0701-R35-XXXX-WS1-XA.dwg 23/9/2020









B.D. REF:  
F.S.D. REF:

SEA

KEY PLAN

**LEGEND:**

ASSESSMENT AREA

REV.	DATE	DESCRIPTION	INITIAL

JOB TITLE  
REVISED AUSTIN ROAD FLYOVER

DRAWING TITLE  
AERIAL PHOTOGRAPH 2018

SCALE	1:1500	PRINTED	A1
CHECKED	-	DATE	-
APPROVED	-	DATE	-
DRAWN	-	DATE	-

CONTRACT NO.



DRAWING NO.  
04XXX-AEC-CIV-DWG-0706-R35-XXXX-WS1

REV.  
XA

CAD REF NAME: 04XXX-AEC-CIV-DWG-0706-R35-XXXX-WS1-XA.DWG

THE AUTHORITY

**westKowloon**  
西九文化區



Z:\P\PROJECTS\DRAWING\REPORT\05\04XXX-AEC-CIV-DWG-0706-R35-XXXX-WS1-XA.dwg 23/9/2020