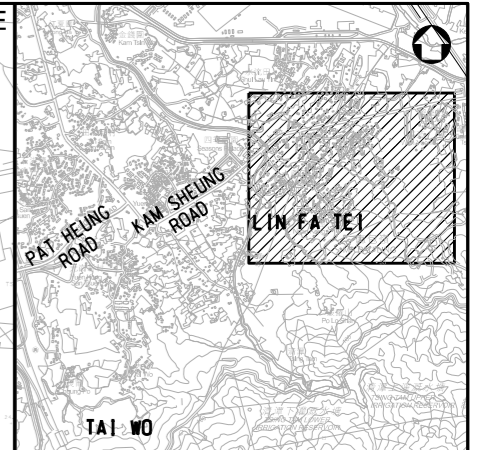


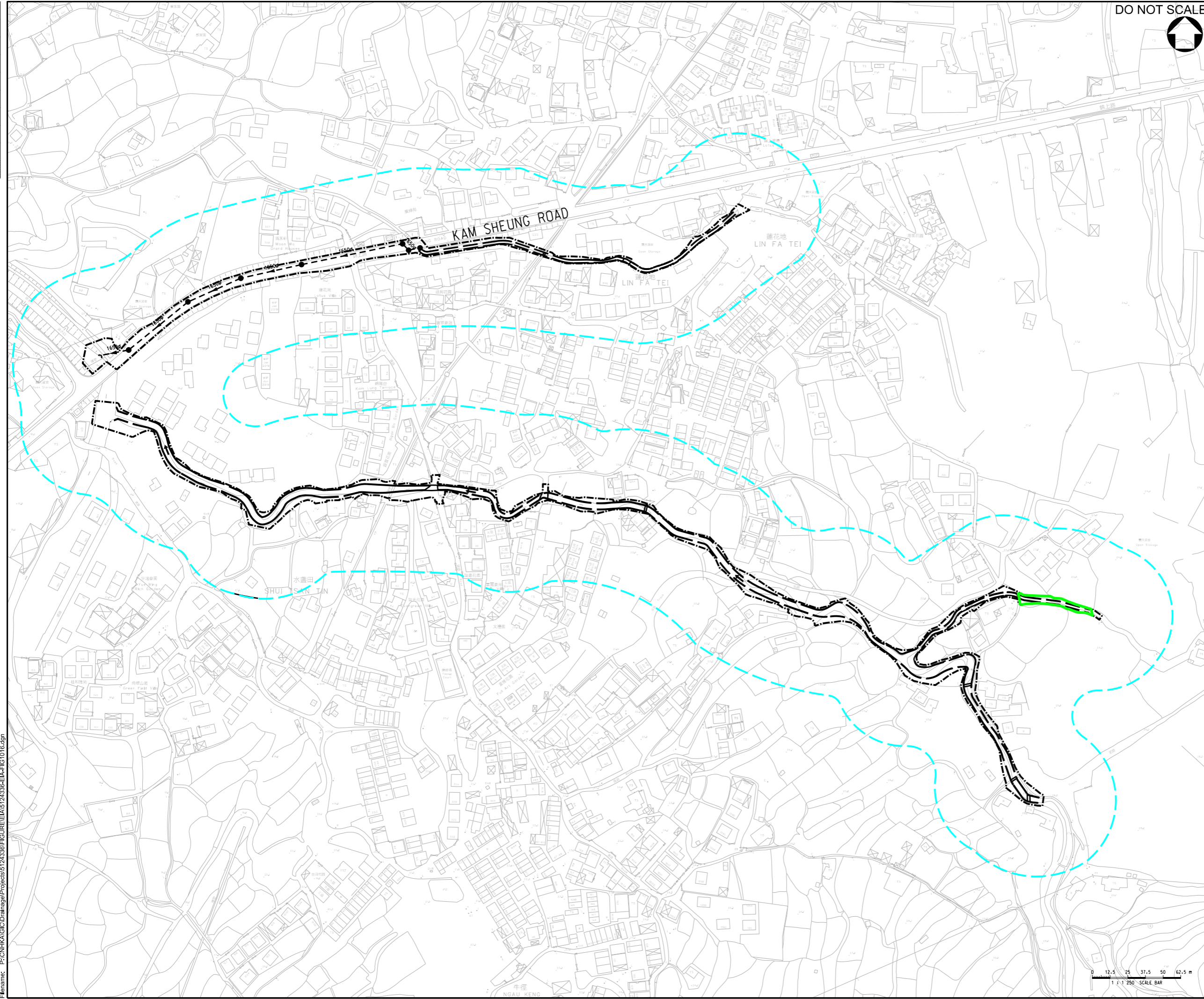
100
0 10
Millimetres

DO NOT SCALE



KEY PLAN
N.T.S.

- LEGEND:**
- AREA IDENTIFIED FOR ARCHAEOLOGICAL SURVEY
 - WORKS BOUNDARY
 - STUDY AREA FOR CULTURAL HERITAGE



Rev.	Date	Description	By	Chkd	App'd
A	APR 20	SECOND ISSUE	WSL	WCTT	WKML
-	NOV 16	FIRST ISSUE	WSL	WCTT	JEC

Drawing Status: **DETAILED DESIGN**

ATKINS

渠務署
Drainage Services Department

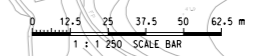
工程管理部
Project Management Division

DRAINAGE IMPROVEMENT WORKS
IN YUEN LONG STAGE 1 - INVESTIGATION,
DESIGN AND CONSTRUCTION
CE 22/2013 (DS)

AREA IDENTIFIED FOR ARCHAEOLOGICAL
SURVEY AT LIN FA TEI

Scale	Designed	Drawn	Checked	Authorised
1 : 1250	WSL	AC	WCTT	JEC
Original Size	Date	Date	Date	Date
A1	NOV 2016	NOV 2016	NOV 2016	NOV 2016

Drawing Number: **FIGURE 10.16** Revision: **A**



User name: CHEUJ006 Date: 12/16/2020 Time: 9:16:17 AM
Filename: P:\CN\KAL\CD\Drainage\Projects\5124336\FIGURE\EA\5124336-EA-FIG10.16.dgn