

Appendix 8.3

Representative Photographs of Habitats



Woodland



Mixed woodland



Shrubland




Grassland



Plantation



Developed area/Wasteland

 渠務署 Drainage Services Department	Environmental Impact Assessment for Sai O Trunk Sewer Sewage Pumping Station	SCALE	N.T.S	DATE	May-19
		CHECK	LAMCCG	DRAWN	MAKYLS
	Representative Photographs of Habitats	JOB NO.	60547289	Appendix No. 8.3	

Appendix 8.3

Photographs of Habitats



Rocky shore



Sandy shore



Intertidal mudflat





Mangrove



Modified Watercourse W1



Modified Watercourse W2

 	Environmental Impact Assessment for Sai O Trunk Sewer Sewage Pumping Station	SCALE	N.T.S	DATE	May-19
		CHECK	LAMCCG	DRAWN	MAKYLS
	Representative Photographs of Habitats	JOB NO.	60547289	Appendix No. 8.3	

Appendix 8.3

Photographs of Habitats



Modified Watercourse W3




Watercourse W4 (modified upper section)



Watercourse W4 (natural lower section)





Watercourse W5 (upper natural section, seasonal)



Watercourse W5 (modified lower section)





Modified Watercourse W6

 渠務署 Drainage Services Department 	Environmental Impact Assessment for Sai O Trunk Sewer Sewage Pumping Station	SCALE	N.T.S	DATE	May-19
	Representative Photographs of Habitats	CHECK	LAMCCG	DRAWN	MAKYLS
		JOB NO.	60547289	Appendix No. 8.3	



Modified Watercourse W7

 渠務署 Drainage Services Department 	Environmental Impact Assessment for Sai O Trunk Sewer Sewage Pumping Station	SCALE	N.T.S	DATE	May-19
		CHECK	LAMCCG	DRAWN	MAKYLS
	Representative Photographs of Habitats	JOB NO.	60547289	Appendix No. 8.3	