





LRs	Description
LR-01	Water Body at Nai Chung
LR-02	Landscape Areas and Grassland within Developments
LR-03	Woodland and Mixed Woodland on Natural Slopes at Nai Chung and Sai O
LR-04	Shrubland and Mixed Woodland

**LEGEND:**

-  500m LANDSCAPE IMPACT STUDY BOUNDARY
-  PROJECT BOUNDARY
-  MAJOR ROAD



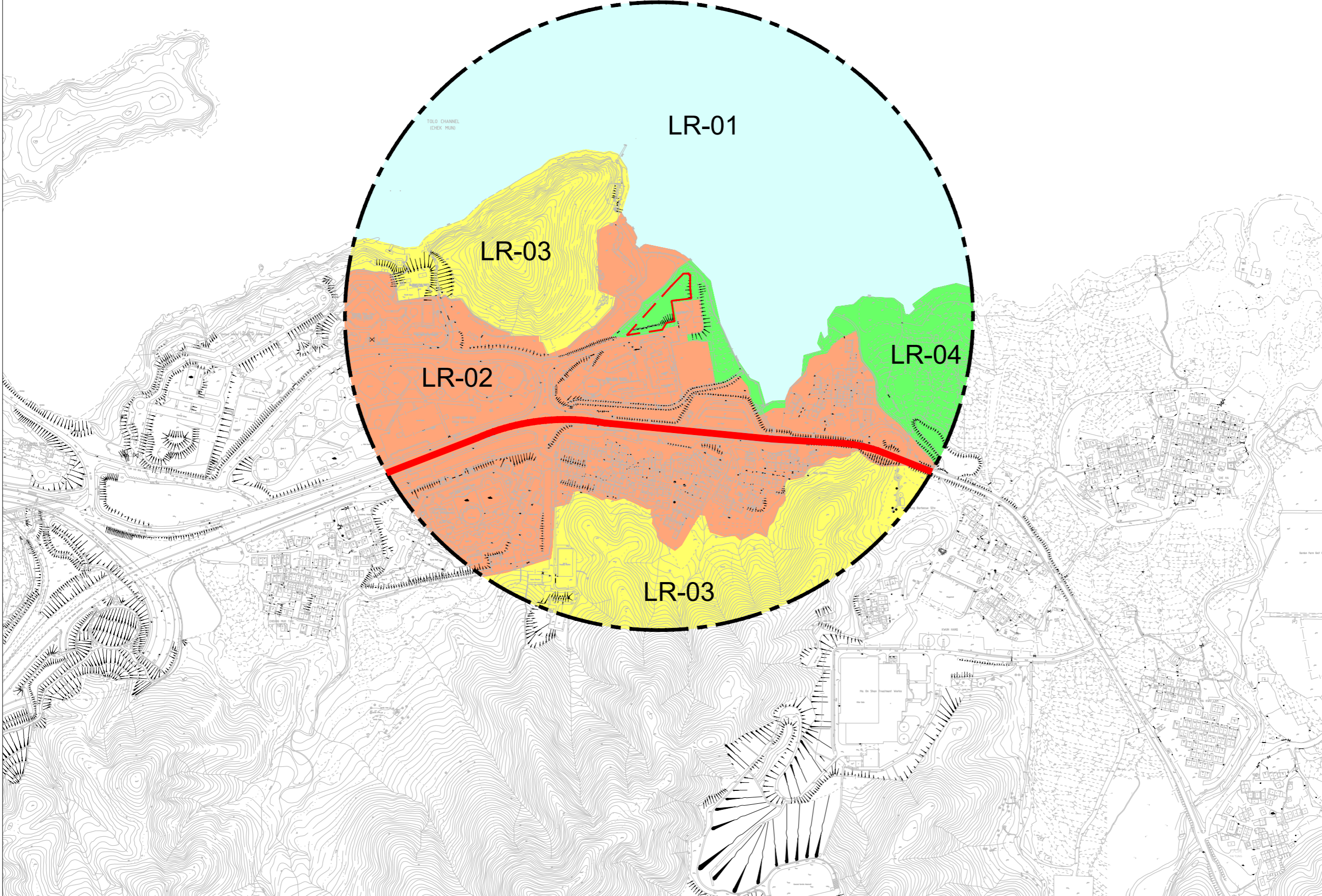
**AECOM**

**PROJECT**  
 TOLO HARBOUR  
 SEWERAGE OF  
 UNSEWERED AREAS  
 STAGE 2 -  
 INVESTIGATION, DESIGN  
 AND CONSTRUCTION

**CLIENT**  
 渠務署  
 Drainage Services Department

**CONSULTANT**  
 AECOM Asia Company Ltd.  
 www.aecom.com

**SUB-CONSULTANTS**



**ISSUE/REVISION**

NO.	DATE	DESCRIPTION	CHK.
B		GENERAL REVISION	
A		GENERAL REVISION	

**STATUS**

**SCALE**  
 1:6000 (A3)  
**DIMENSION UNIT**  
 尺/呎

**KEY PLAN**

**PROJECT NO.**  
 60547289  
**CONTRACT NO.**

**SHEET TITLE**  
 LANDSCAPE RESOURCES PLAN

**SHEET NUMBER**  
 60547289/EIA/FIGURE 10.2

This drawing has been prepared for the use of AECOM's client. It may not be used, modified, reproduced or relied upon by third parties, except as agreed by AECOM or as required by law. AECOM accepts no responsibility, and denies any liability whatsoever, to any party that uses or relies on this drawing without AECOM's express written consent. Do not scale this document. All measurements must be obtained from the scaled dimensions.