




LCAs	Description
LCA-01	Nai Chung Inshore Water Landscape
LCA-02	Sai O Miscellaneous Urban Fringe Landscape
LCA-03	Shap Sze Heung Hillside Landscape
LCA-04	Nai Chung Rural Coastal Plain Landscape

LEGEND:

-  500m LANDSCAPE IMPACT STUDY BOUNDARY
-  PROJECT BOUNDARY



AECOM

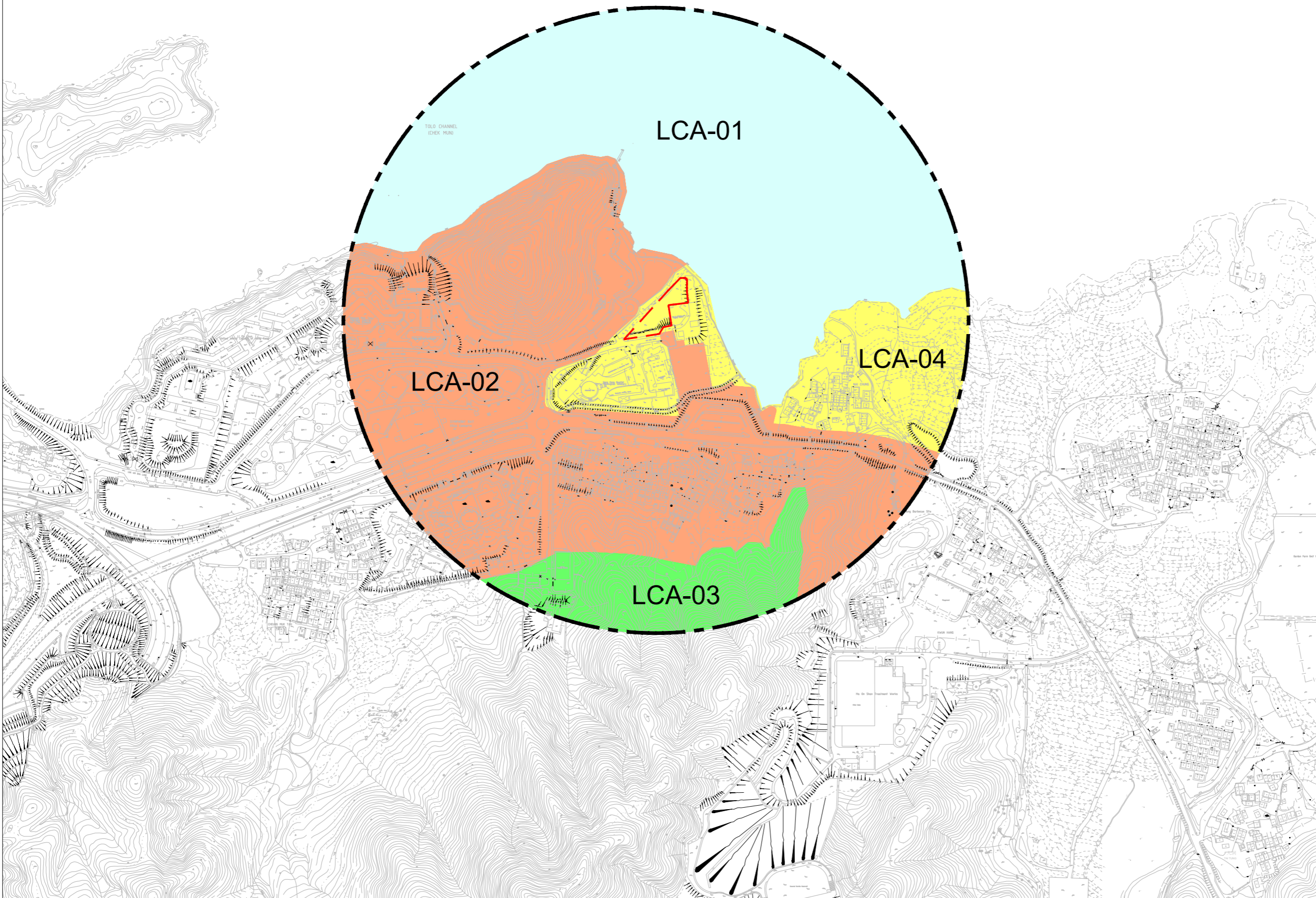
PROJECT
 TOLO HARBOUR
 SEWERAGE OF
 UNSEWERED AREAS
 STAGE 2 -
 INVESTIGATION, DESIGN
 AND CONSTRUCTION

CLIENT
 渠務署
 Drainage Services Department

CONSULTANT

 AECOM Asia Company Ltd.
 www.aecom.com

SUB-CONSULTANTS

ISSUE/REVISION

NO.	DATE	DESCRIPTION	CHK.
B		GENERAL REVISION	
A		GENERAL REVISION	

STATUS

SCALE
 1:6000 (A3)

DIMENSION UNIT
 尺/呎

KEY PLAN

PROJECT NO.
 60547289

CONTRACT NO.
 24000

SHEET TITLE
 LANDSCAPE CHARACTER AREA
 PLAN

SHEET NUMBER
 60547289/EIA/FIGURE 10.5

This drawing has been prepared for the use of AECOM's client. It may not be used, modified, reproduced or relied upon by third parties, except as agreed by AECOM in writing. AECOM accepts no responsibility, and denies any liability whatsoever, to any party that uses or relies on this drawing without AECOM's express written consent. Do not scale this document. All measurements must be obtained from the scaled dimensions.