



LCAs	Description
LCA-01	Nai Chung Inshore Water Landscape
LCA-02	Sai O Miscellaneous Urban Fringe Landscape
LCA-03	Shap Sze Heung Hillside Landscape
LCA-04	Nai Chung Rural Coastal Plain Landscape

LEGEND:

-  500m LANDSCAPE IMPACT STUDY BOUNDARY
-  PROJECT BOUNDARY



AECOM

PROJECT
 項目
 TOLO HARBOUR SEWERAGE OF UNSEWERED AREAS STAGE 2 - INVESTIGATION, DESIGN AND CONSTRUCTION

CLIENT
 業主
 渠務署
 Drainage Services Department

CONSULTANT
 工程顧問公司
 AECOM Asia Company Ltd.
 www.aecom.com

SUB-CONSULTANTS
 外聘工程顧問公司

ISSUE/REVISION
 修訂

NO.	DATE	DESCRIPTION	CHK.

I/R	DATE	DESCRIPTION	CHK.

STATUS
 情況

SCALE
 比例
 1:6000 (A3)

DIMENSION UNIT
 尺寸單位

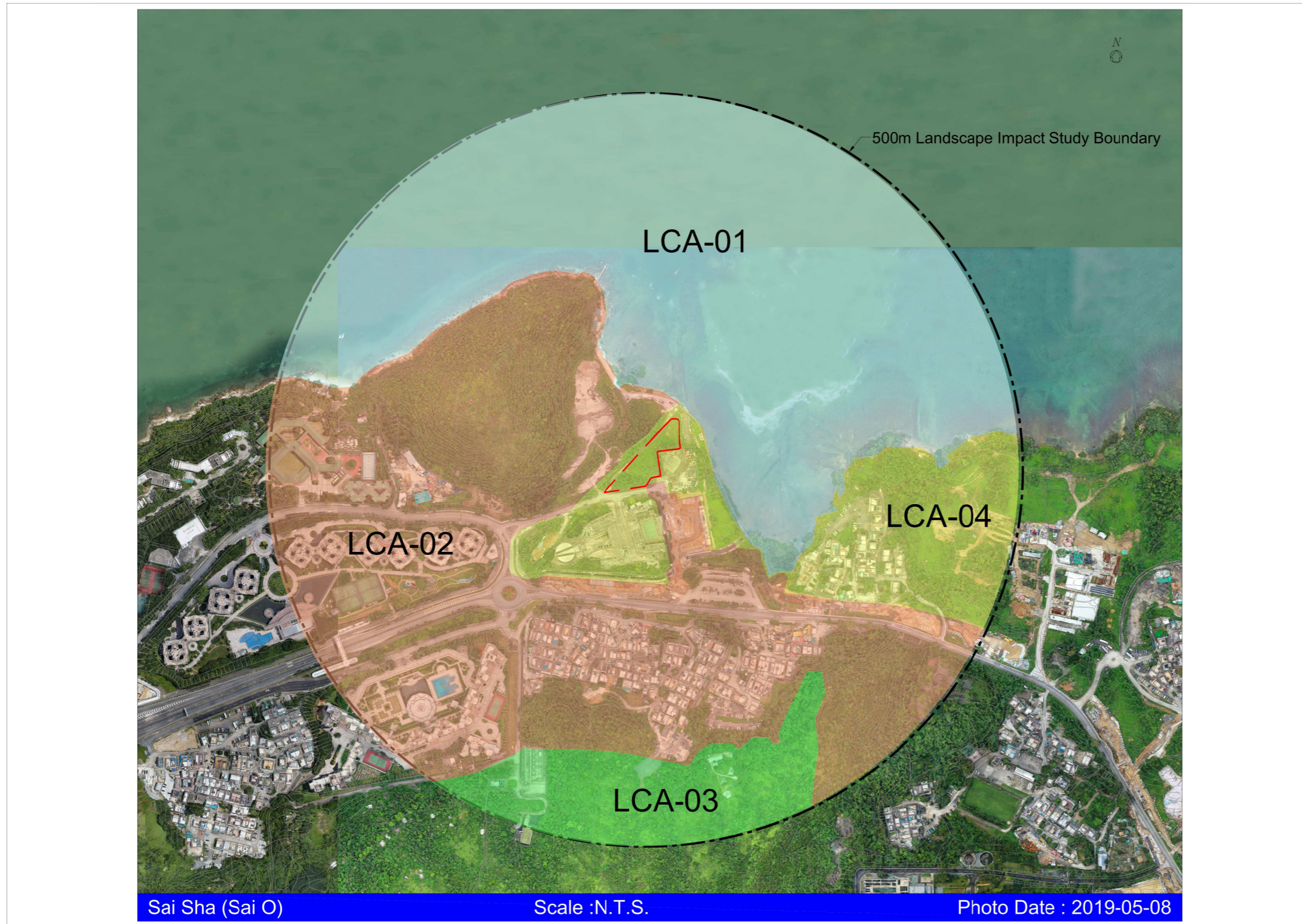
KEY PLAN
 索引圖

PROJECT NO.
 項目編號
 60547289

CONTRACT NO.
 合約編號

SHEET TITLE
 圖紙名稱
 LANDSCAPE CHARACTER AREA PLAN OVERLAID WITH AERIAL PHOTO

SHEET NUMBER
 圖紙編號
 60547289/EIA/FIGURE 10.6



This drawing has been prepared for the use of AECOM's client. It may not be used, modified, reproduced or relied upon by third parties, except as agreed by AECOM or as required by law. AECOM accepts no responsibility, and denies any liability whatsoever, to any party that uses or relies on this drawing without AECOM's express written consent. Do not scale this document. All measurements must be obtained from the stated dimensions.