





LEGEND:

-  SITE BOUNDARY
-  500m ASSESSMENT AREA
-  REPRESENTATIVE AIR SENSITIVE RECEIVER
-  PROPOSED AIR QUALITY MONITORING POINT DURING CONSTRUCTION PHASE



PROJECT
 項目
TOLO HARBOUR SEWERAGE OF UNSEWERED AREAS STAGE 2 - INVESTIGATION, DESIGN AND CONSTRUCTION

CLIENT
 業主
 渠務署
 Drainage Services Department

CONSULTANT
 顧問公司
 AECOM Asia Company Ltd.
 www.aecom.com

SUB-CONSULTANTS
 分判工程顧問公司

ISSUE/REVISION
 修訂

IR	DATE	DESCRIPTION	CHK.
修訂	日期	修訂描述	核對

STATUS
 狀態

SCALE
 比例
 A1 1 : 2000

DIMENSION UNIT
 單位
 METRES

KEY PLAN
 索引圖

PROJECT NO.
 項目編號
 60547289

CONTRACT NO.
 合約編號

SHEET TITLE
 圖紙名稱
 LOCATIONS OF PROPOSED DUST MONITORING POINT

SHEET NUMBER
 圖紙編號
 60547289/EM&A/FIGURE 2.1

This drawing has been prepared for the use of AECOM's client. It may not be used, modified, reproduced or relied upon by third parties, except as agreed by AECOM or as required by law. AECOM accepts no responsibility, and disclaims any liability whatsoever, for any part, that is less or relies on this drawing, without AECOM's express written consent. Do not scale this document. All measurements must be obtained from the stated dimensions.