

843900 E

844200 E

844500 E


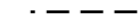


832800 N

832500 N

832200 N



LEGEND:

-  SITE BOUNDARY
-  300m ASSESSMENT AREA
-  REPRESENTATIVE NOISE SENSITIVE RECEIVER
-  PROPOSED NOISE MONITORING POINT DURING CONSTRUCTION PHASE



PROJECT

TOLO HARBOUR
SEWERAGE OF
UNSEWERED AREAS
STAGE 2 -
INVESTIGATION, DESIGN
AND CONSTRUCTION

CLIENT



CONSULTANT

AECOM Asia Company Ltd.
www.aecom.com

SUB-CONSULTANTS

ISSUE/REVISION

IR	DATE	DESCRIPTION	CHK.

STATUS

SCALE

A1 1: 1500

DIMENSION UNIT

METRES

KEY PLAN

PROJECT NO.

60547289

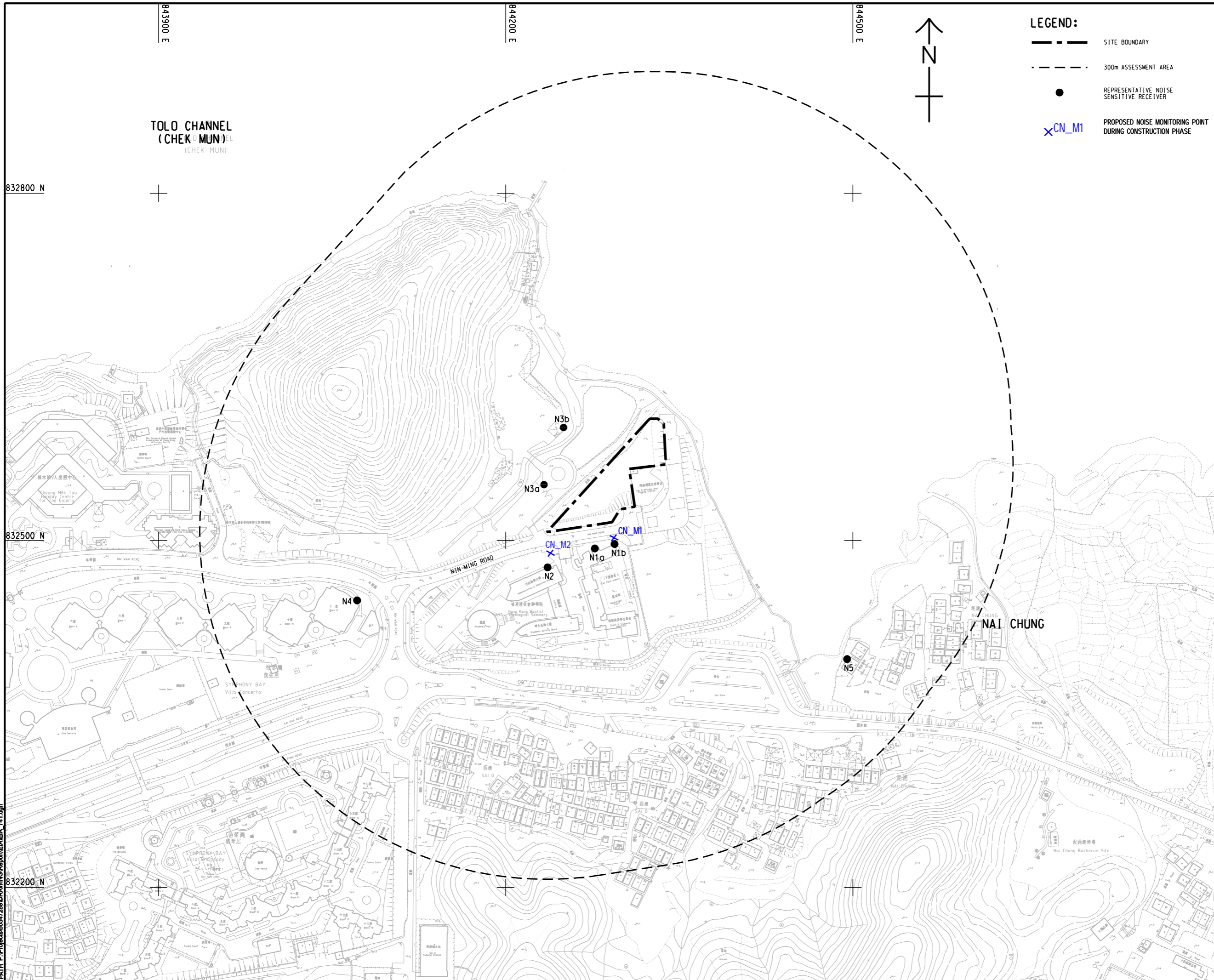
CONTRACT NO.

SHEET TITLE

LOCATIONS OF PROPOSED NOISE
MONITORING POINT

SHEET NUMBER

60547289/EM&A/FIGURE 3.1



This drawing has been prepared for the use of AECOM's client. It may not be used, modified, reproduced or relied upon by third parties, except as agreed by AECOM or as required by law. AECOM accepts no responsibility, and denies any liability whatsoever, for any party that uses or relies on this drawing without AECOM's express written consent. Do not scale this document. All measurements must be obtained from the related dimensions.