














**Legend**

-  Proposed Temporary Storage Area for Construction Materials
-  Proposed Access Tunnel
-  Proposed Cavern
-  Works Area for Tunnel Portal & Ancillary Building
-  Works Area for Water Mainlaying
-  Proposed Ancillary Building
-  Proposed Access Road
-  Study Area (500m)
-  Natural Stream
-  Semi-natural Stream
-  Modified Channel
-  WSR 5 - Lion Rock Country Park
-  WSR 6 - Water Gathering Ground

Revision	Description			
	Designed	Reviewed	Drawn	Checked
Initial	PSY	ET	PSY	ET
Date	6/21	6/21	6/21	6/21

Agreement No. **CE 15/2018 (WS)**

Project Title  
**Relocation of Diamond Hill Fresh Water and Salt Water Service Reservoirs to Caverns – Investigation, Design and Construction**

Figure Title

**Representative Water Sensitive Receivers**

Drawing No.	Revision
Figure 5.1	-

Scale **A3: 1:7,500**

Client  **水務署  
Water Supplies Department**

Consultant 

