











Legend

-  Proposed Temporary Storage Area for Construction Materials
-  Proposed Access Tunnel
-  Proposed Cavern
-  Works Area for Tunnel Portal & Ancillary Building
-  Works Area for Water Mainlaying
-  Proposed Ancillary Building
-  Proposed Access Road
-  River Water Quality Monitoring Station
-  Marine Water Quality Monitoring Station
-  Kai Tak River

Revision	Description			
	Designed	Reviewed	Drawn	Checked
Initial	PSY	ET	PSY	ET
Date	5/21	5/21	5/21	5/21

Approved

Agreement No. **CE 15/2018 (WS)**

Project Title
Relocation of Diamond Hill Fresh Water and Salt Water Service Reservoirs to Caverns

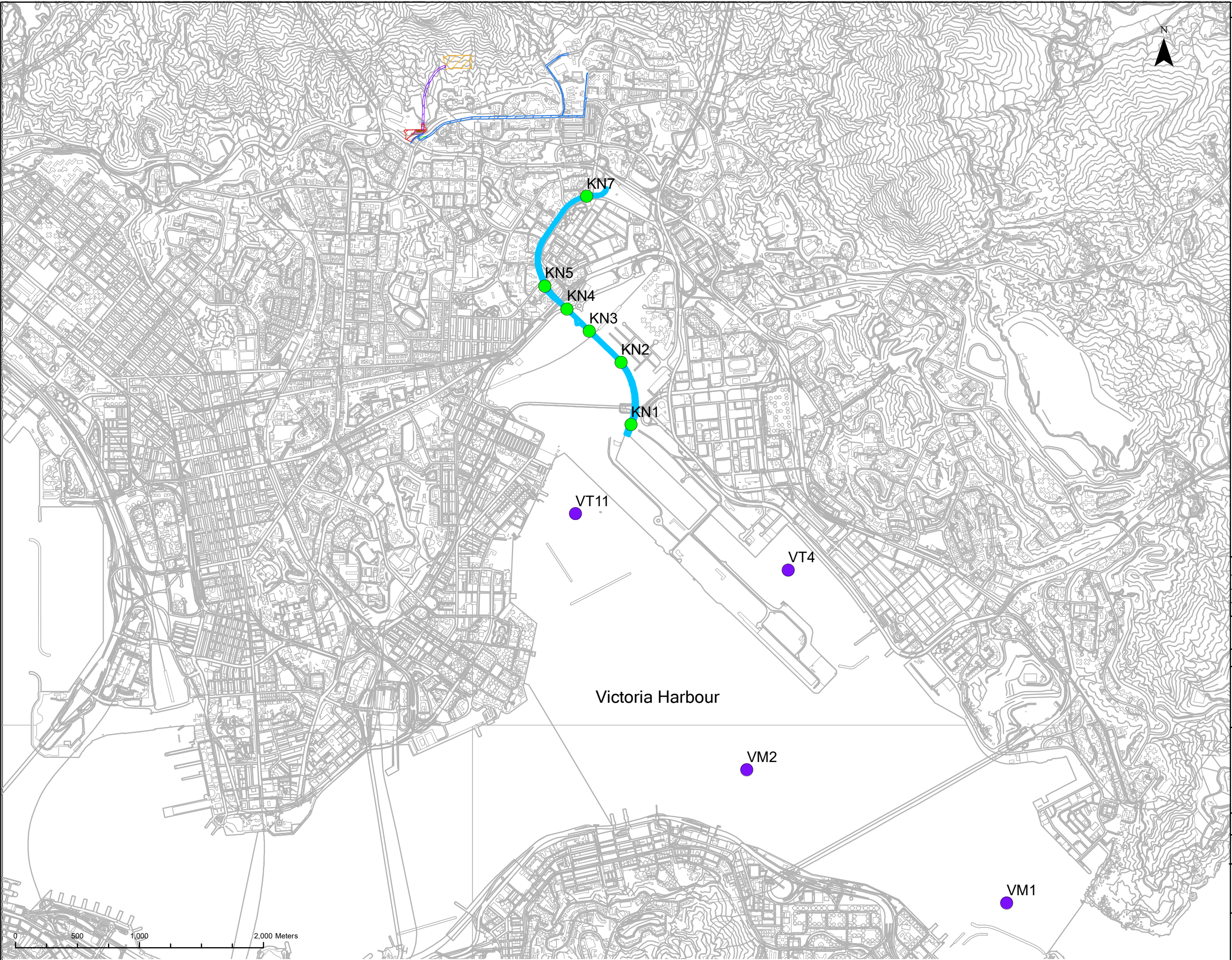
Figure Title
Location of EPD's Water Quality Monitoring Stations

Drawing No.	Revision
Figure 5.2	-

Scale
A3: 1:28,000

Client
 **水務署 Water Supplies Department**

Consultant

0 500 1,000 2,000 Meters