





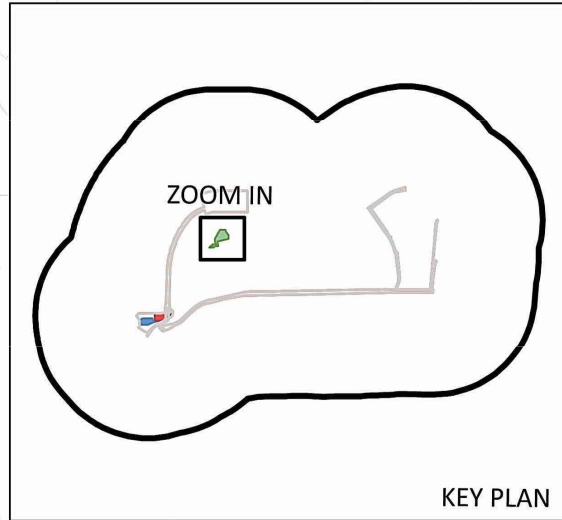
CONSTRUCTION PHASE

- CM1 - CAREFUL SITE PLANNING AND MANAGEMENT
- CM2 - CAREFUL DESIGN OF SLOPE WORKS
- CM3 - TREE PRESERVATION
- CM4 - TREE TRANSPLANTING/ COMPENSATORY TREE PLANTING
- CM5 - INSPECTION OF TREE WORKS
- CM6 - MINIMISATION OF LIGHT IMPACT
- CM7 - ERECTION OF DECORATIVE SITE HOARDING
- CM8 - REINSTATEMENT OF TEMPORARILY DISTURBED AREAS

OPERATION PHASE

- OM1 - LANDSCAPE PLANTING
- OM2 - ROOFTOP GREENING
- OM3 - VERTICAL GREENING
- OM4 - CAREFUL DESIGN OF ANCILLARY FACILITIES

-  COMPENSATORY SITE:
WSD'S SLOPE NO.
11SW-B/C239
-  EXISTING VEGETATION
(CM3)
-  PROPOSED
COMPENSATORY TREES
(CM4) (WHIP TREE)
-  EXISTING FOOTPATH
(CM1)



Revision	Date	Description		Initial	
		Designed	Checked	Drawn	Checked
Initial				KW,WC	GL
Date				12/04/2021	12/04/2021

Agreement no. CE 15/2018 (WS)

Agreement title
RELOCATION OF DIAMOND HILL
FRESH WATER AND SALT WATER
SERVICE RESERVOIRS TO CAVERNS

Figure title
LANDSCAPE AND VISUAL
MITIGATION PLAN
(SHEET 2 OF 2)

Figure no.	Revision
FIGURE 9.10b	1

Scale 1 : 500 @A3

